







Map No. 1-95/24  
Nanaimo River Estuary Conservation  
Area

-  Motor Vehicle Prohibition Area (Closed Year Round)
-  Wildlife Management Unit
-  Indian Reserve
-  Regional or Local Park
-  Wildlife Management Area / Conservation Area
-  Private Land \*

\*Land ownership is a visual representation of land parcels in ParcelMap BC.  
Contact the Land Title and Survey Authority for current information on land ownership.

A horizontal number line is shown with a vertical tick mark at the left end labeled '0' and another vertical tick mark at the right end labeled '0.8'. A third vertical tick mark is located exactly halfway between 0 and 0.8, labeled '0.4'. Below the number line, the word 'Kilometres' is written.

Produced for: Wildlife and Habitat Branch  
Produced by: GeoBC on 2024-07-30

