






W I L D L I F E   A C T  
M O T O R   V E H I C L E  
P R O H I B I T I O N   R E G U L A T I O N

Map No. 1-98/24  
Coal Creek and Fanny Bay  
Conservation Area

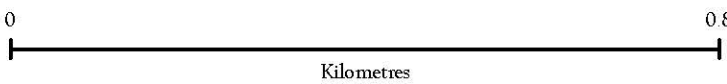
Motor Vehicle Closed Areas  
Closed Year Round

-  Motor Vehicle Prohibition Area (Closed Year Round)
-  Wildlife Management Unit
-  Regional or Local Park
-  Wildlife Management Area / Conservation Area
-  Private Land \*

This map is a georeferenced PDF that can be imported into mobile hardware such as a smartphone or tablet for viewing in third party applications.

\*Land ownership is a visual representation of land parcels in ParcelMap BC. Contact the Land Title and Survey Authority for current information on land ownership.

Scale: 1:8,000



Intended plot size for this map is 22x17 inches

Produced for: Wildlife and Habitat Branch  
Produced by: GeoBC on 2024-07-30

