

REGULATION OF THE MINISTER OF
ENERGY AND MINES

M 17 *Mineral Tenure Act*

I, Dan Miller, Minister of Energy and Mines, order that

1. A reserve be established for minerals and placer minerals over the following lands in the Clinton Mining Division, Lillooet Land District:

All those parcels or tracts of land together with all that foreshore or lands covered by water as shown outlined and shaded on the attached sketches.

2. A free miner must not locate or record a mineral or placer claim in the reserve created by section 1.

Jan. 26 / 00
Date


Minister of Energy and Mines

(This part is for administrative purposes only and is not part of the Order.)

Authority under which Order is made:

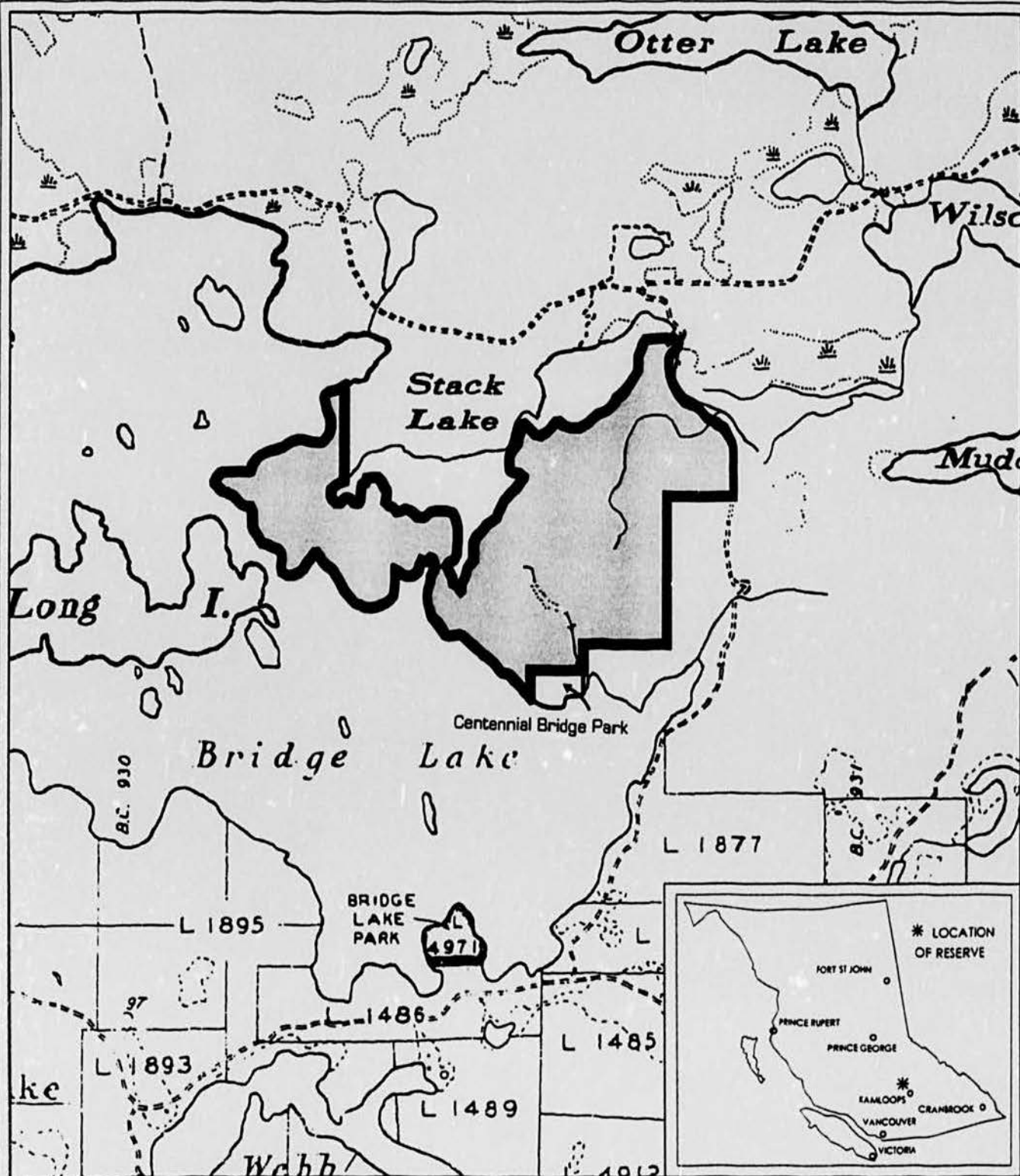
Act and section:- Mineral Tenure Act, Section 22, RS1996, c.292

Other (specify):- _____


December 16, 1999

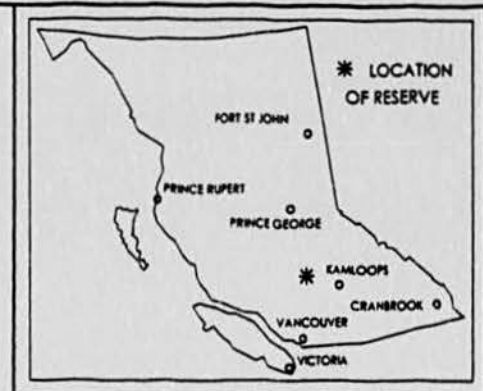
14280-03-1074

1964/99/16

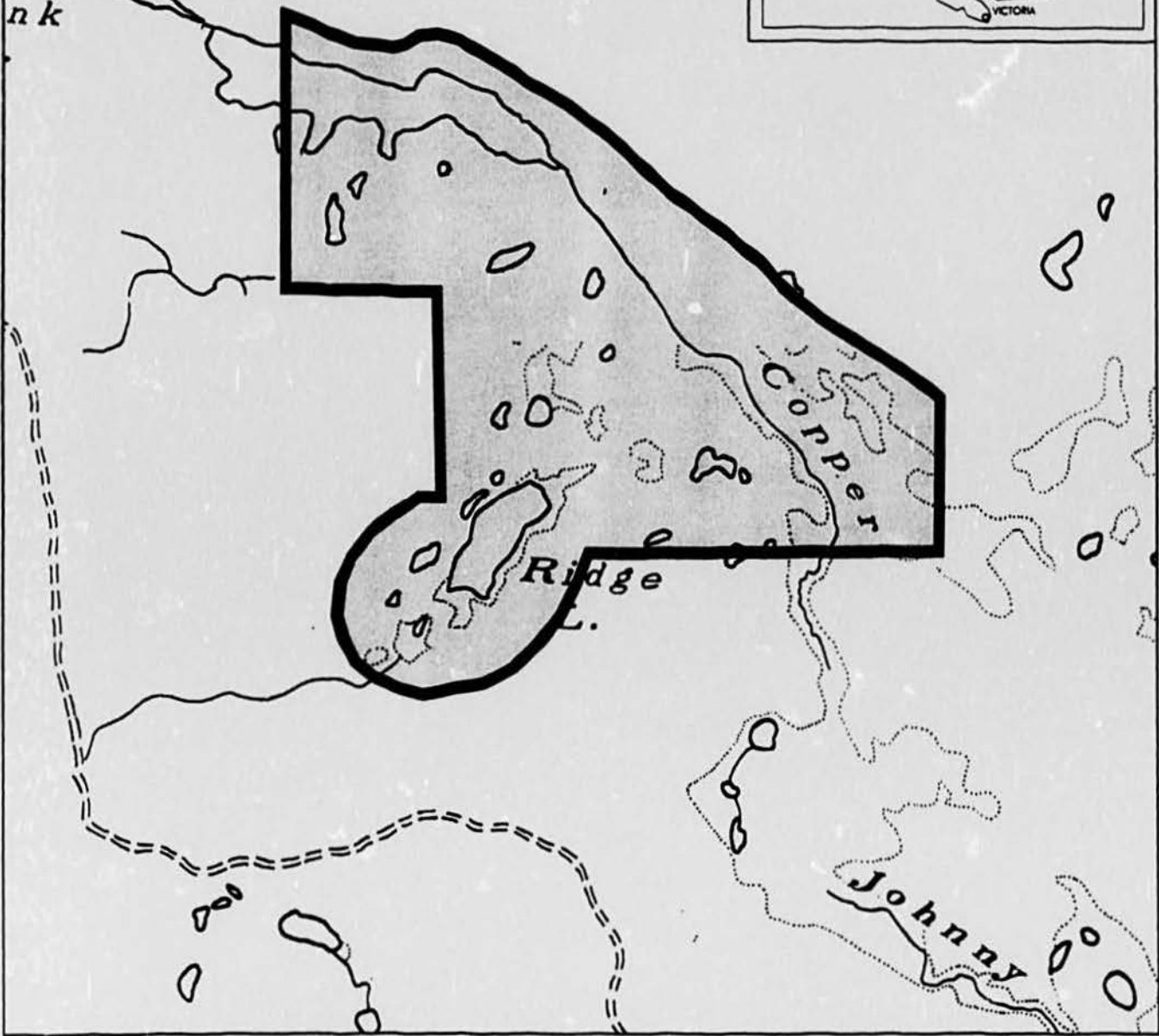


This is a summary sketch of the area shown in black on Mineral Titles Reference Maps (File 12000 01)


 BRITISH COLUMBIA Ministry of Energy and Mines Mineral Titles Branch	NAME: CENTENNIAL - 100 MILE HOUSE GOAL 2 PPA			
	MINING DIVISION: CLINTON		SITE NO. 372051	
	LAND DISTRICT: LILLOOET		PREPARED BY: HJL	SCALE 1 : 31 680
	MAPS: 092P07E, 10E		HECTARES: 230	FILE NUMBER: 14280 03 1074

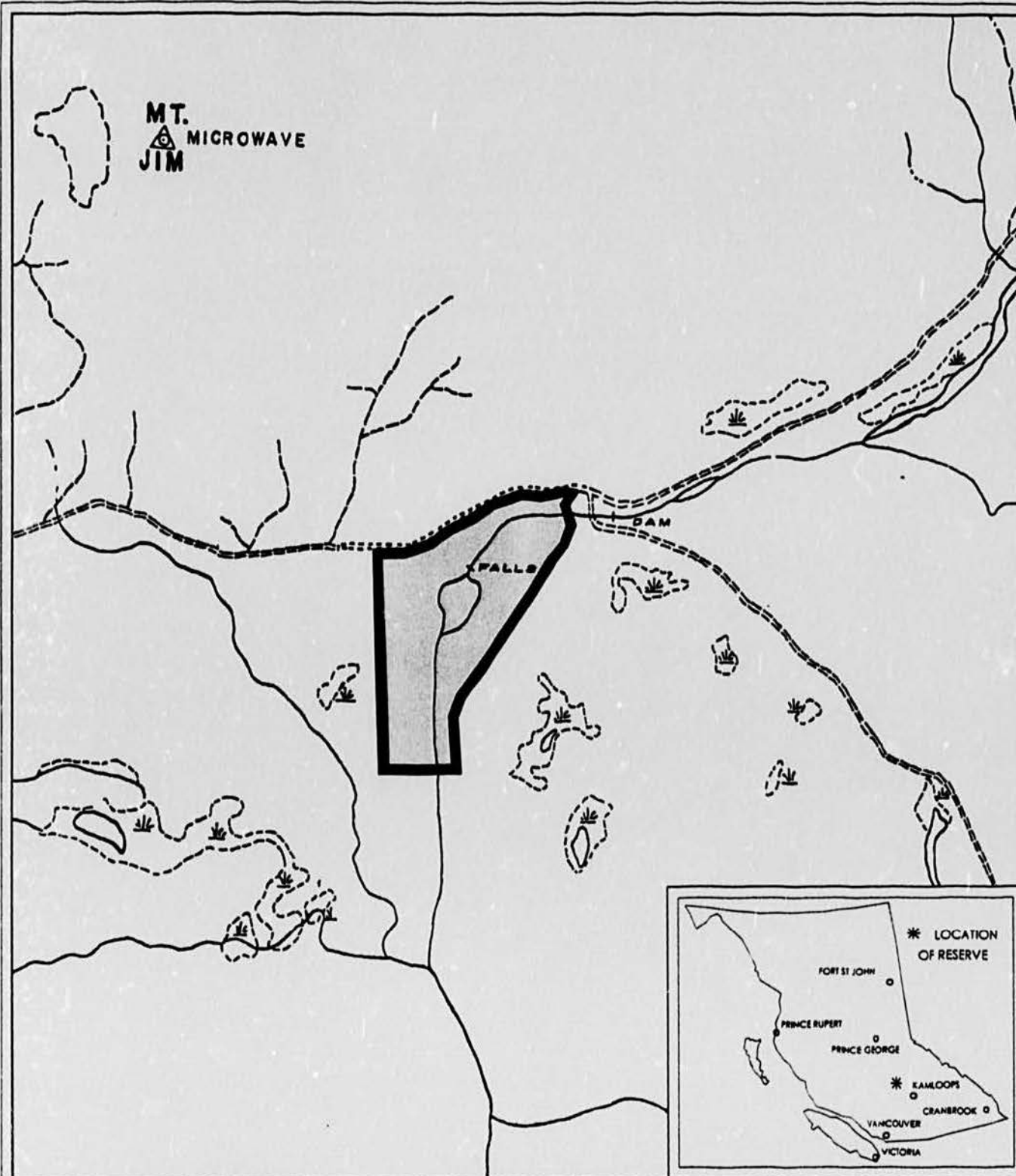


nk




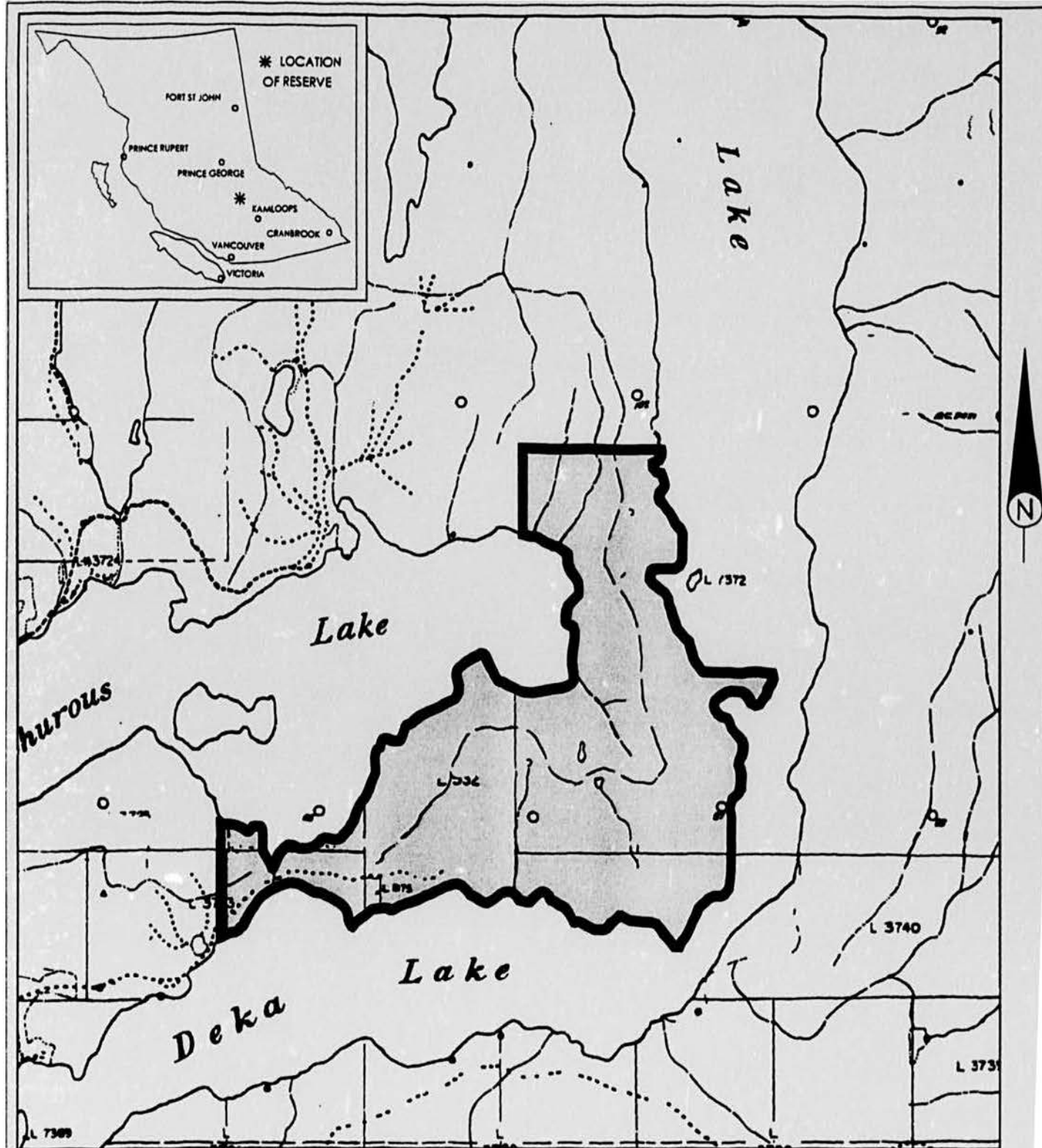
This is a summary sketch of the area shown in black on Mineral Titles Reference Maps (File 12000 01)

 BRITISH COLUMBIA Ministry of Energy and Mines Mineral Titles Branch	NAME: COPPER JOHNNY - 100 MILE HOUSE GOAL 2 PPA		
	MINING DIVISION: CLINTON		SITE NO. 372052
	LAND DISTRICT: LILLOOET		PREPARED BY: HJL
	MAPS: 092P05W		SCALE 1 : 31 680
		HECTARES:	FILE NUMBER: 14280 03 1074




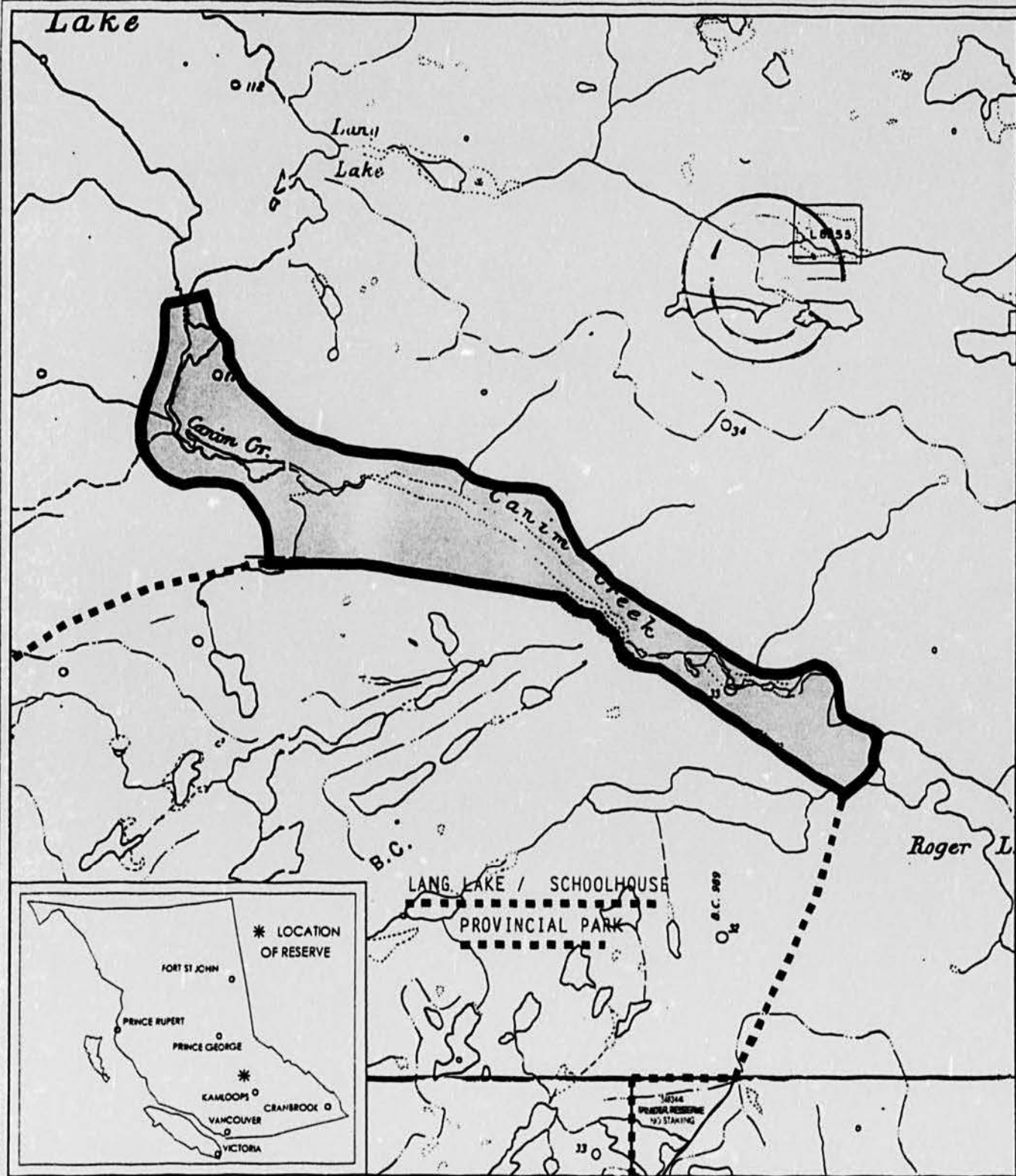
This is a summary sketch of the area shown in black on Mineral Titles Reference Maps (File 12000 01)

 Ministry of Energy and Mines Mineral Titles Branch	NAME: CRATER LAKE - 100 MILE HOUSE GOAL 2 PPA		
	MINING DIVISION: CLINTON	SITE NO.	372053
	LAND DISTRICT: LILLOOET	PREPARED BY: HJL	SCALE 1 : 31 680
	MAPS: 092P06E	HECTARES: 94	FILE NUMBER: 14280 03 1074




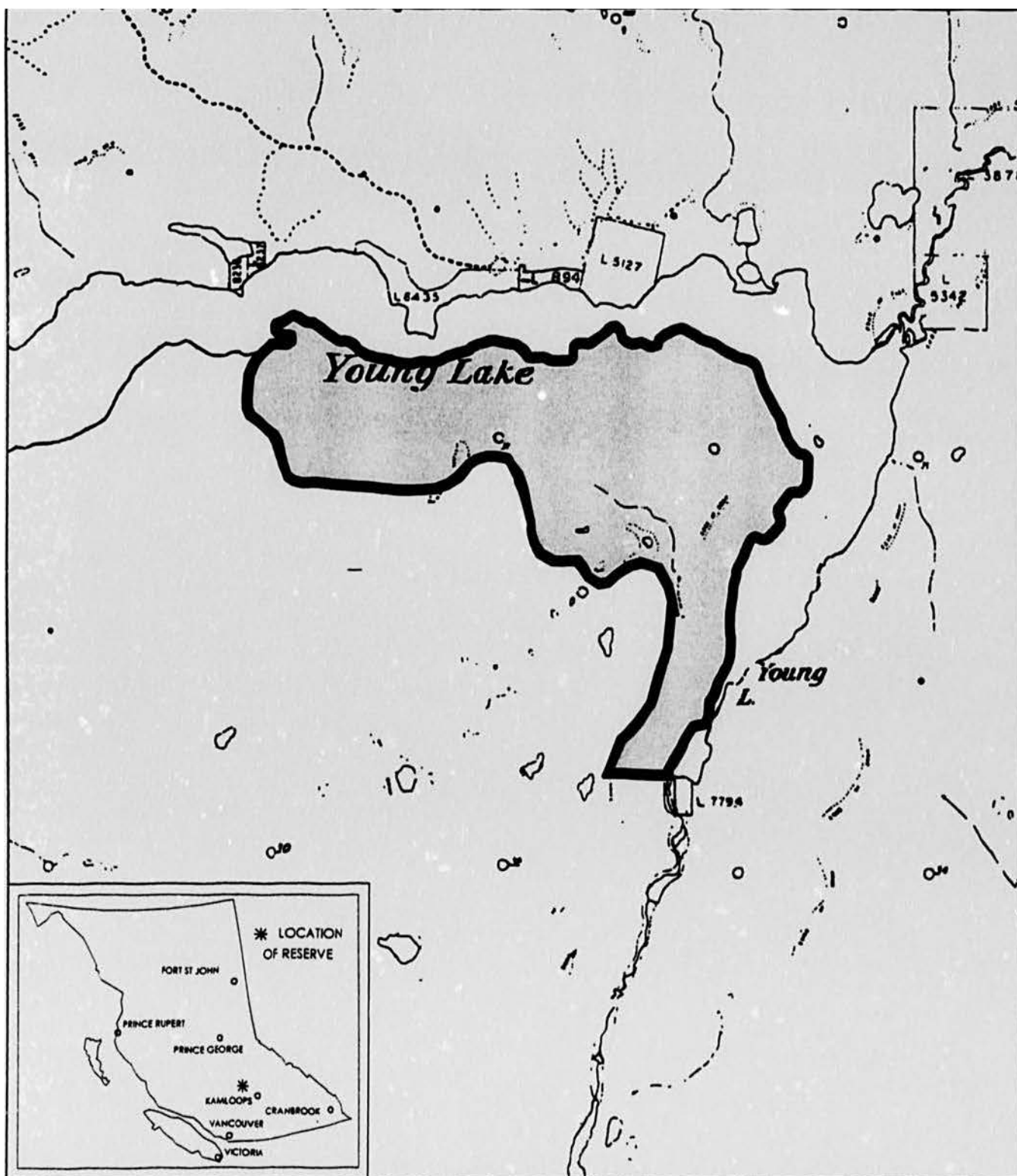
This is a summary sketch of the area shown in black on Mineral Titles Reference Maps (File 12000 01)

 Ministry of Energy and Mines Mineral Titles Branch	NAME: DEKA LAKE - 100 MILE HOUSE GOAL 2 PPA		
	MINING DIVISION: CLINTON		SITE NO. 372054
	LAND DISTRICT: LILLOOET		PREPARED BY: HJL
	MAPS: 092P10W		SCALE 1 : 31 680
		HECTARES: 390	FILE NUMBER: 14280 03 1074




This is a summary sketch of the area shown in black on Mineral Titles Reference Maps (File 12000 01)

 BRITISH COLUMBIA Ministry of Energy and Mines Mineral Titles Branch	NAME: EAGLE CREEK WEST - 100 MILE HOUSE GOAL 2 PPA		
	MINING DIVISION: CLINTON		SITE NO. 372055
	LAND DISTRICT: LILLOOET		PREPARED BY: HJL SCALE 1 : 50 000
	MAPS: 092P14E, 15W		HECTARES: 564 FILE NUMBER: 14280 03 1074



This is a summary sketch of the area shown in black on Mineral Titles Reference Maps (File 12000 01)

 <p>BRITISH COLUMBIA Ministry of Energy and Mines Mineral Titles Branch</p>	NAME: YOUNG LAKE - 100 MILE HOUSE GOAL 2 PPA			
	MINING DIVISION: CLINTON		SITE NO. 373831	
	LAND DISTRICT: LILLOOET		PREPARED BY: HJL	SCALE 1 : 31 680
	MAPS: 092P02W, 07W		HECTARES: 316	FILE NUMBER: 14280 03 1074