

PROVINCE OF BRITISH COLUMBIA
REGULATION OF THE MINISTER OF
ENERGY AND MINES

Mineral Tenure Act

M 174

I, Dan Miller, Minister of Energy and Mines, order that

1. A reserve be established for minerals and placer minerals over the following lands:

Atlin Road; Atlin Mining Division, Cassiar Land District.

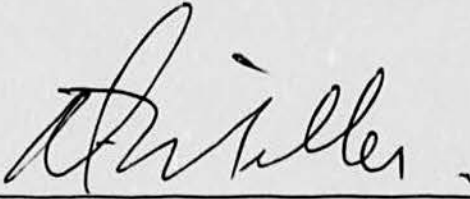
All that parcel or tract of land together with all that foreshore or land covered by water as shown outlined and shaded on the attached sketch.

Peters Creek Project; Cariboo Mining Division, Cariboo Land District.

All that parcel or tract of land together with all that foreshore or land covered by water as shown outlined and shaded on the attached sketch.

2. A free miner must not locate or record a mineral or placer claim in the reserve created by section 1.

May 2, 2000
Date


Minister of Energy and Mines

(This part is for administrative purposes only and is not part of the Order.)

Authority under which Order is made:

Act and section:- Mineral Tenure Act, Section 22, RS1996, c.292


Other (specify):- _____

April 10, 2000

14280-03-971/1075

648/00/13

ATLIN



Base Camp Cr

Glacier



This is a summary sketch of the area shown in black on Mineral Titles Reference Maps (File 12000 01)



Ministry of Energy
and Mines

Mineral Titles Branch

NAME: ATLIN ROAD

MINING DIVISION:
ATLIN

LAND DISTRICT:
CASSIAR

MAPS:
104N13W

SITE NO. 374772

PREPARED BY: DGP
SCALE 1 : 31 680

HECTARES: 20
FILE NUMBER: 14280 03 971

PLACER RESERVE
O/C 643 1971 FEB.19
NO STAKING

Beaver Pass
House
Sett

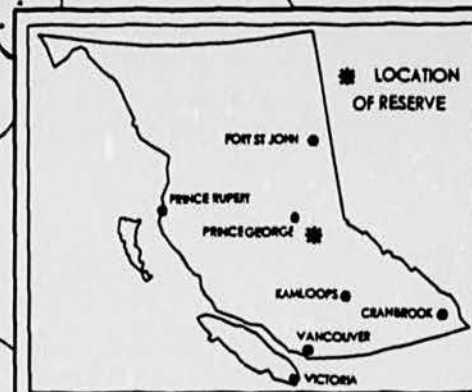
PLACER RESERVE
O/C 2879
1968 SEPT. 12
NO STAKING

Lightning
L. &
Lowell

Peter

Wormwood

BARKERVILLE



This is a summary sketch of the area shown in black on Mineral Titles Reference Maps (File 12000 01)



Ministry of Energy
and Mines

Mineral Titles Branch

NAME: PETERS CREEK PROJECT

MINING DIVISION:
CARIBOO

LAND DISTRICT:
CARIBOO

MAPS:
093H04W

SITE NO. 373455

PREPARED BY: MT
SCALE 1:31 680

HECTARES: 49
FILE NUMBER: 14280 03 1075