

PROVINCE OF BRITISH COLUMBIA
REGULATION OF THE MINISTER OF
ENERGY AND MINES

Mineral Tenure Act M 211

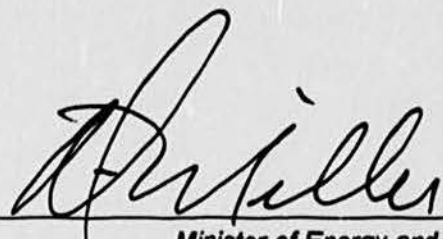
I, Dan Miller, Minister of Energy and Mines, order that

1. A reserve be established for minerals and placer minerals over the following land in the Revelstoke Mining Division, Kootenay Land District:

All that parcel or tract of land together with all that foreshore or land covered by water as shown outlined and shaded on the attached sketch.

2. A free miner must not locate or record a mineral or placer claim in the reserve created by section 1.

June 8, 2000
Date


Minister of Energy and Mines

(This part is for administrative purposes only and is not part of the Order.)

Authority under which Order is made:

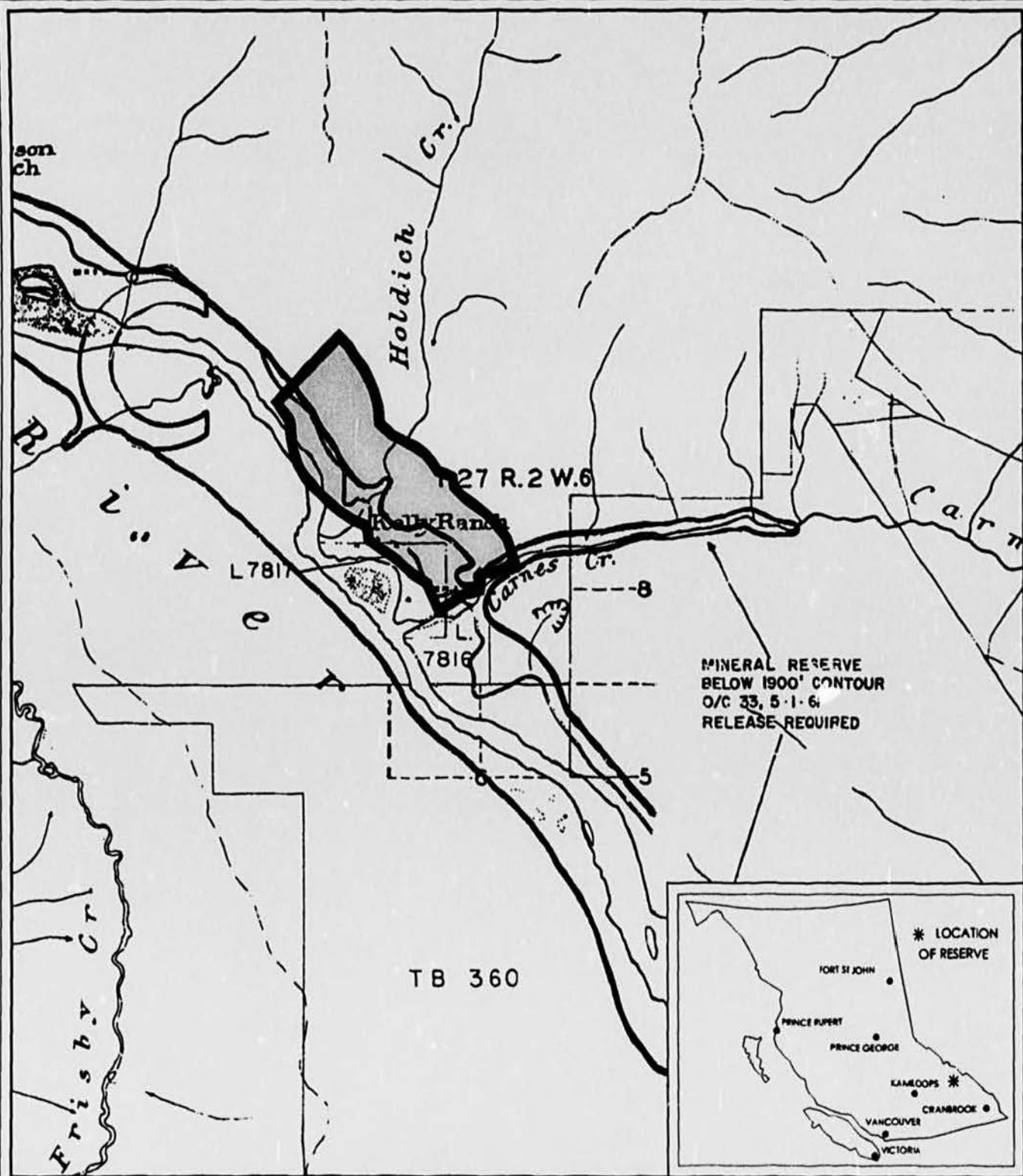
Act and section:- Mineral Tenure Act, Section 22, RS1996, c.292

Other (specify):- _____


April 10, 2000

14280-03-1070

652/00/13



This is a summary sketch of the area shown in black on Mineral Titles Reference Maps (File 12000 01)

 Ministry of Energy and Mines Mineral Titles Branch	NAME: HOLDICH CREEK		
	MINING DIVISION: REVELSTOKE		SITE NO. 372267
	LAND DISTRICT: KOOTENAY		PREPARED BY: MT
	MAPS: 082M08W		SCALE 1 : 50 000
		HECTARES: 201	FILE NUMBER: 14280-03-1070