

PROVINCE OF BRITISH COLUMBIA
REGULATION OF THE MINISTER OF
ENERGY AND MINES

Mineral Tenure Act

M 246

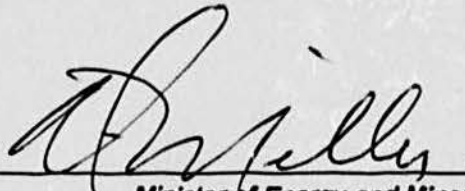
I, Dan Miller, Minister of Energy and Mines, order that

1. A reserve be established for minerals and placer minerals over the following land in the Mining Divisions and Land District listed in Schedule A:

All those parcels or tracts of land together with all that foreshore or lands covered by water as shown outlined and shaded on the attached sketches.

2. A free miner must not locate or record a mineral or placer claim in the reserve created by section 1.

July 18, 2000
Date


Minister of Energy and Mines

(This part is for administrative purposes only and is not part of the Order.)

Authority under which Order is made:

Act and section:- Mineral Tenure Act, Section 22, RS1996, c.292

Other (specify):- _____

June 5, 2000

14280-03-1015

1028/00/13

SCHEDULE A

FOREST EXCHANGE LANDS FOR WATERSHEDS - SITE 1

**Trail Creek Mining Division
Kootenay Land District**

FOREST EXCHANGE LANDS FOR WATERSHEDS - SITE 2


**Nelson Mining Division
Kootenay Land District**

FOREST EXCHANGE LANDS FOR WATERSHEDS - SITE 3


**Nelson Mining Division
Kootenay Land District**

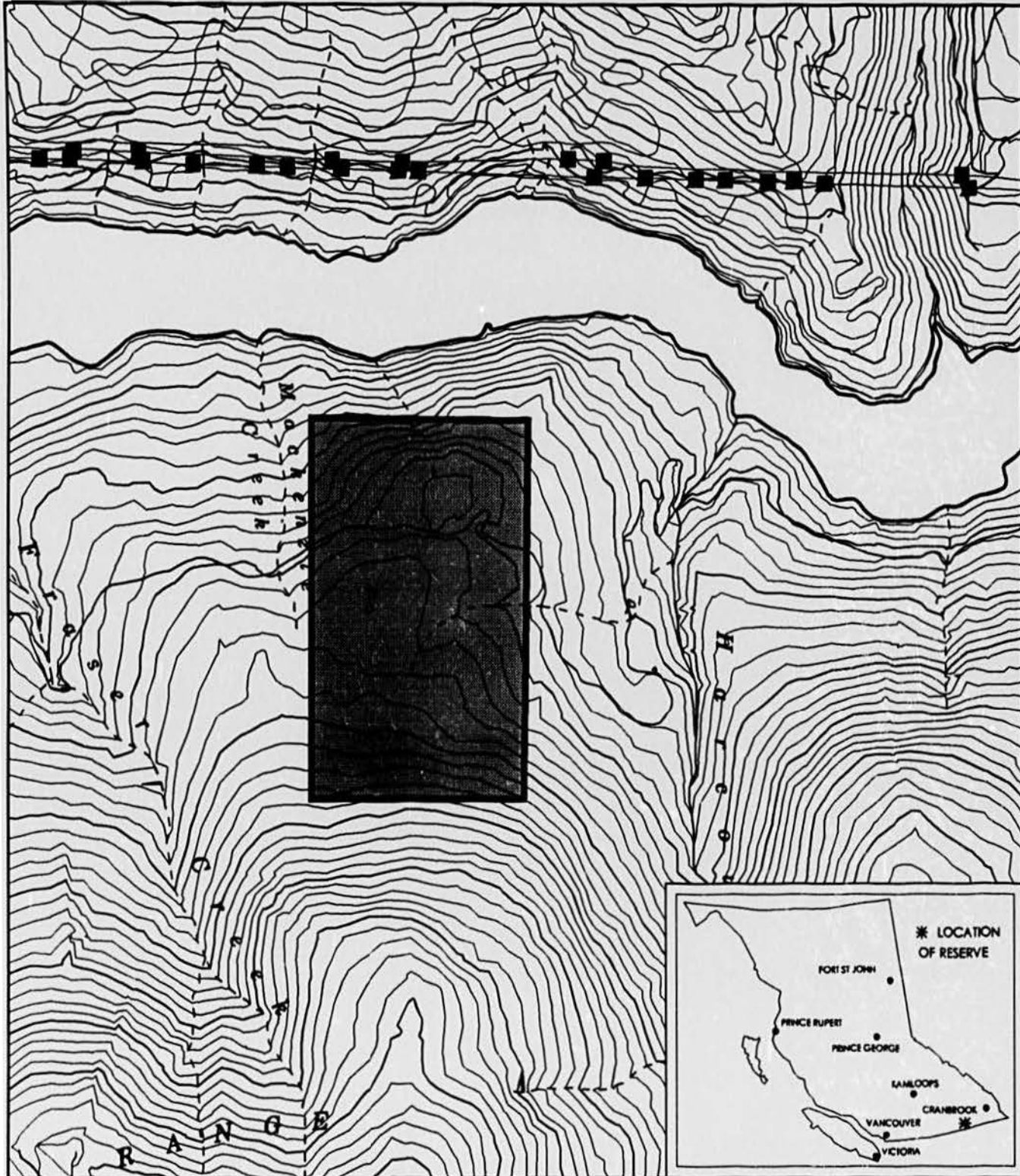
FOREST EXCHANGE LANDS FOR WATERSHEDS - SITE 4

**Nelson Mining Division
Kootenay Land District**




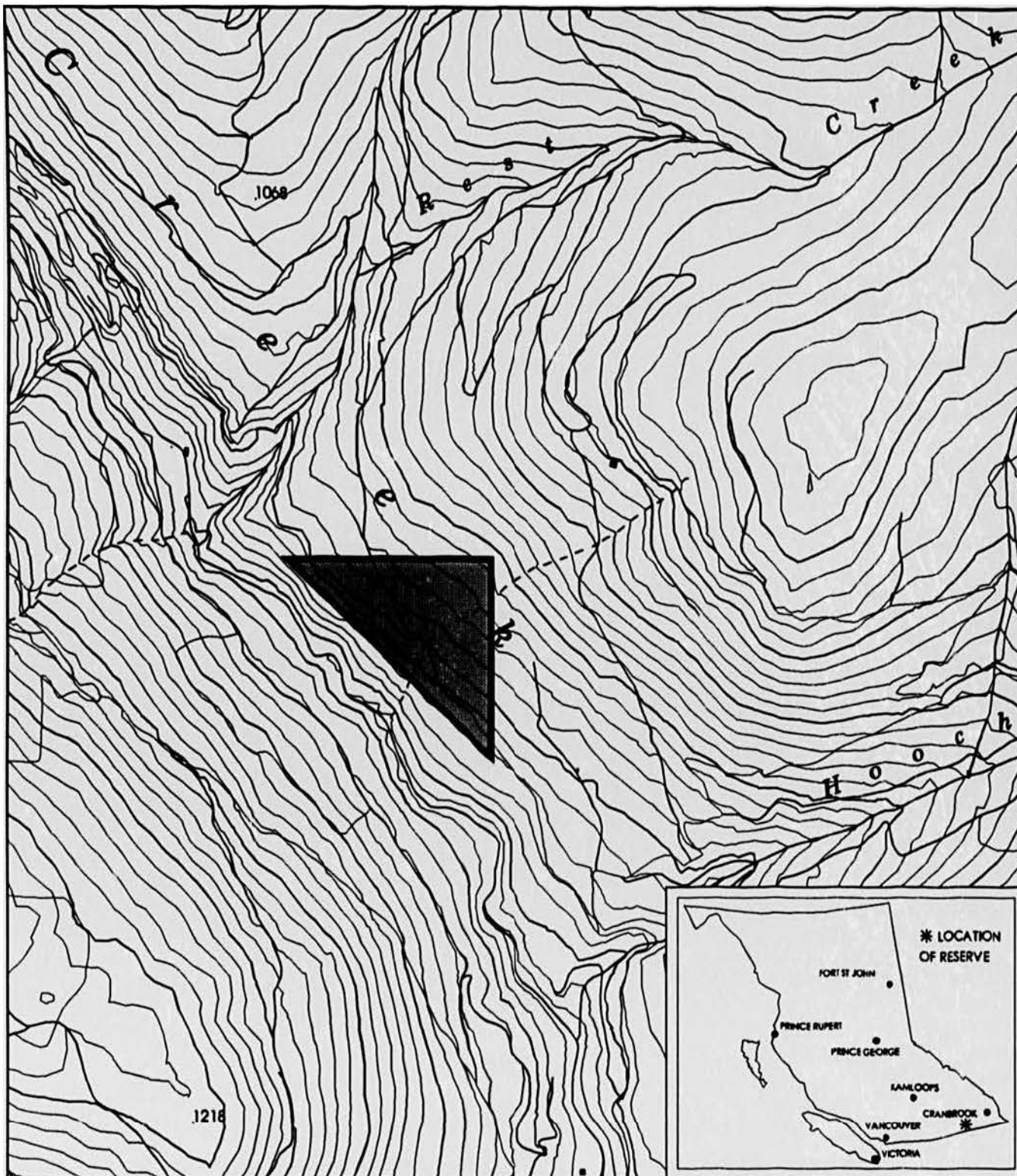
This is a summary sketch of the area shown in black on Mineral Titles Reference Maps (File 12000 01)

 <p>BRITISH COLUMBIA Ministry of Energy and Mines Mineral Titles Branch</p>	NAME: FOREST EXCHANGE LANDS FOR WATERSHEDS - SITE 1		
	MINING DIVISION: TRAIL CREEK		SITE NO. 367226
	LAND DISTRICT: KOOTENAY		PREPARED BY: MST
	MAPS: 082F001		SCALE 1 : 20 000
		HECTARES: 126	FILE NUMBER: 14280 03 1015




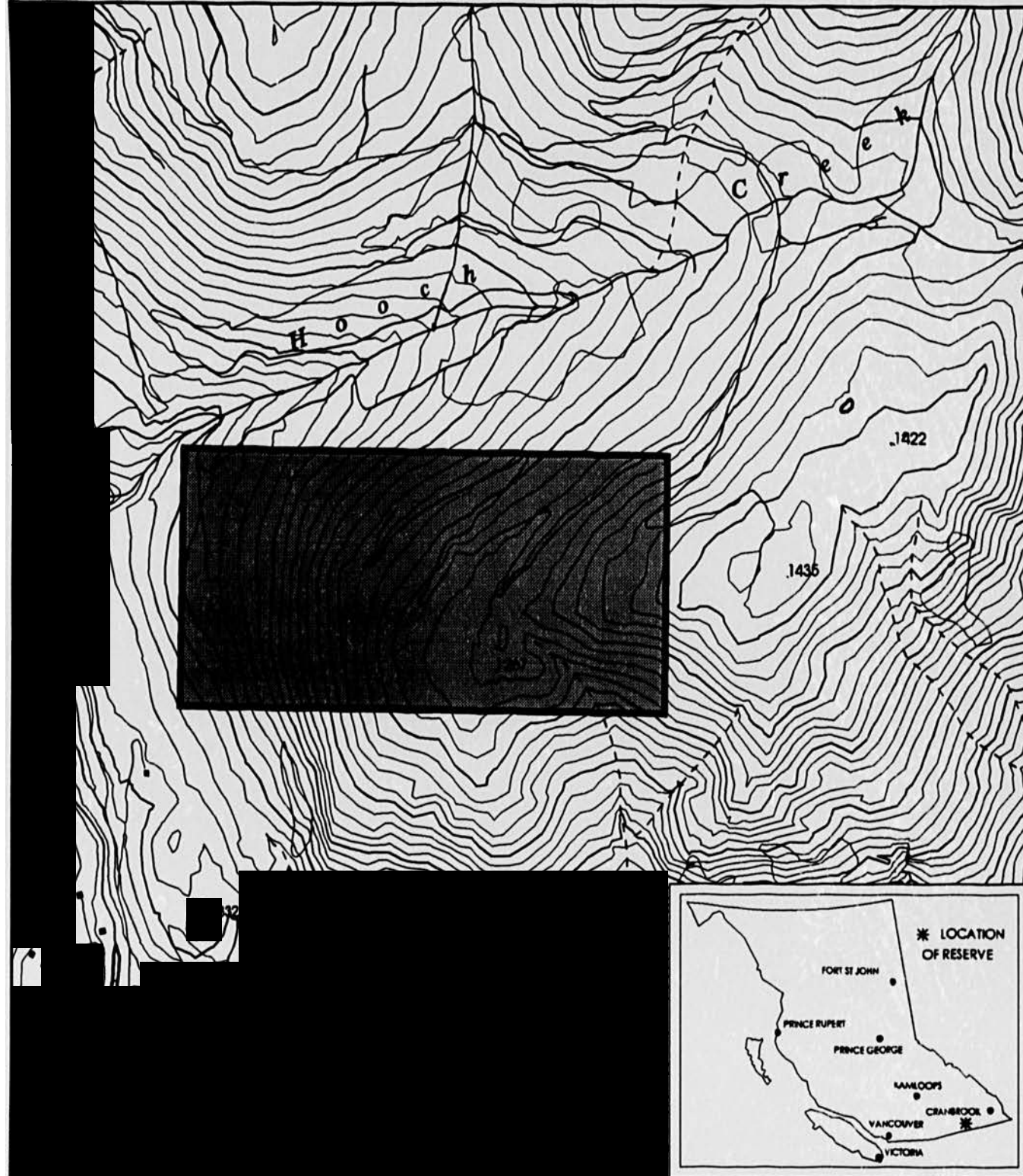
This is a summary sketch of the area shown in black on Mineral Titles Reference Maps (File 12000 01)

 Ministry of Energy and Mines Mineral Titles Branch	NAME: FOREST EXCHANGE LANDS FOR WATERSHEDS - SITE 2		
	MINING DIVISION: NELSON	SITE NO.	367227
	LAND DISTRICT: KOOTENAY	PREPARED BY: MST	SCALE 1 : 20 000
	MAPS: 082F003	HECTARES: 99	FILE NUMBER: 14280 03 1015




This is a summary sketch of the area shown in black on Mineral Titles Reference Maps (File 12000 01)

 BRITISH COLUMBIA Ministry of Energy and Mines Mineral Titles Branch	NAME: FOREST EXCHANGE LANDS FOR WATERSHEDS - SITE 3			
	MINING DIVISION: NELSON		SITE NO. 367228	
	LAND DISTRICT: KOOTENAY		PREPARED BY: MST	SCALE 1 : 20 000
	MAPS: 082F024		HECTARES: 24	FILE NUMBER: 14280 03 1015



This is a summary sketch of the area shown in black on Mineral Titles Reference Maps (File 12000 01)

 Ministry of Energy and Mines Mineral Titles Branch	NAME: FOREST EXHCANGE LANDS FOR WATERSHEDS - SITE 4			
	MINING DIVISION: NELSON		SITE NO. 367229	
	LAND DISTRICT: KOOTENAY		PREPARED BY: MST	SCALE 1 : 20 000
	MAPS: 062F024		HECTARES: 152	FILE NUMBER: 14280 03 1015