

PROVINCE OF BRITISH COLUMBIA
REGULATION OF THE MINISTER OF
ENERGY AND MINES

Mineral Tenure Act

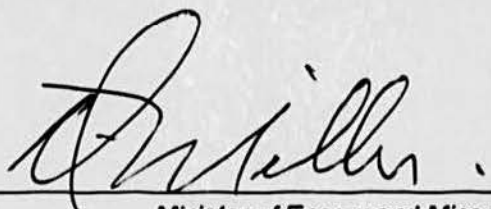
M 264

I, Dan Miller, Minister of Energy and Mines, order that

1. A reserve be established for minerals and placer minerals over the following land in the Lillooet Mining Division, Lillooet Land District:

All those parcels or tracts of land together with all that foreshore or lands covered by water as shown outlined and shaded on the attached sketches.
2. A free miner may locate or record a mineral or placer claim in the reserve created by section 1 subject to the conditions in section 3.
3. A free miner shall not obstruct, endanger or interfere with or allow any other person to obstruct, endanger or interfere with the construction, operation or maintenance of a hydro project in the reserve created by section 1.

Aug. 2, 2000
Date


Minister of Energy and Mines

(This part is for administrative purposes only and is not part of the Order.)

Authority under which Order is made:

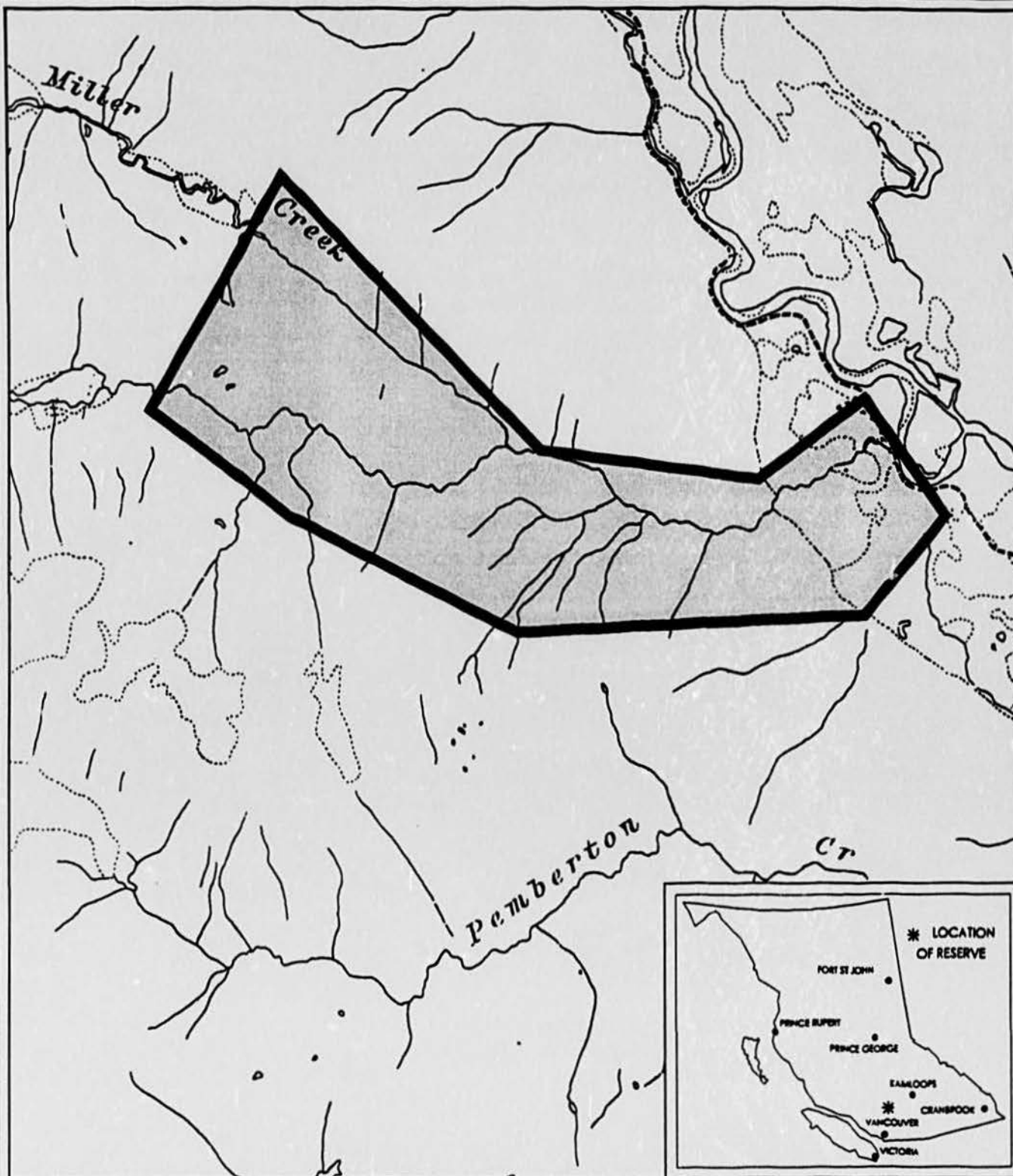
Act and section:- Mineral Tenure Act, Section 22, RS1996, c.292

Other (specify):- _____


July 17, 2000

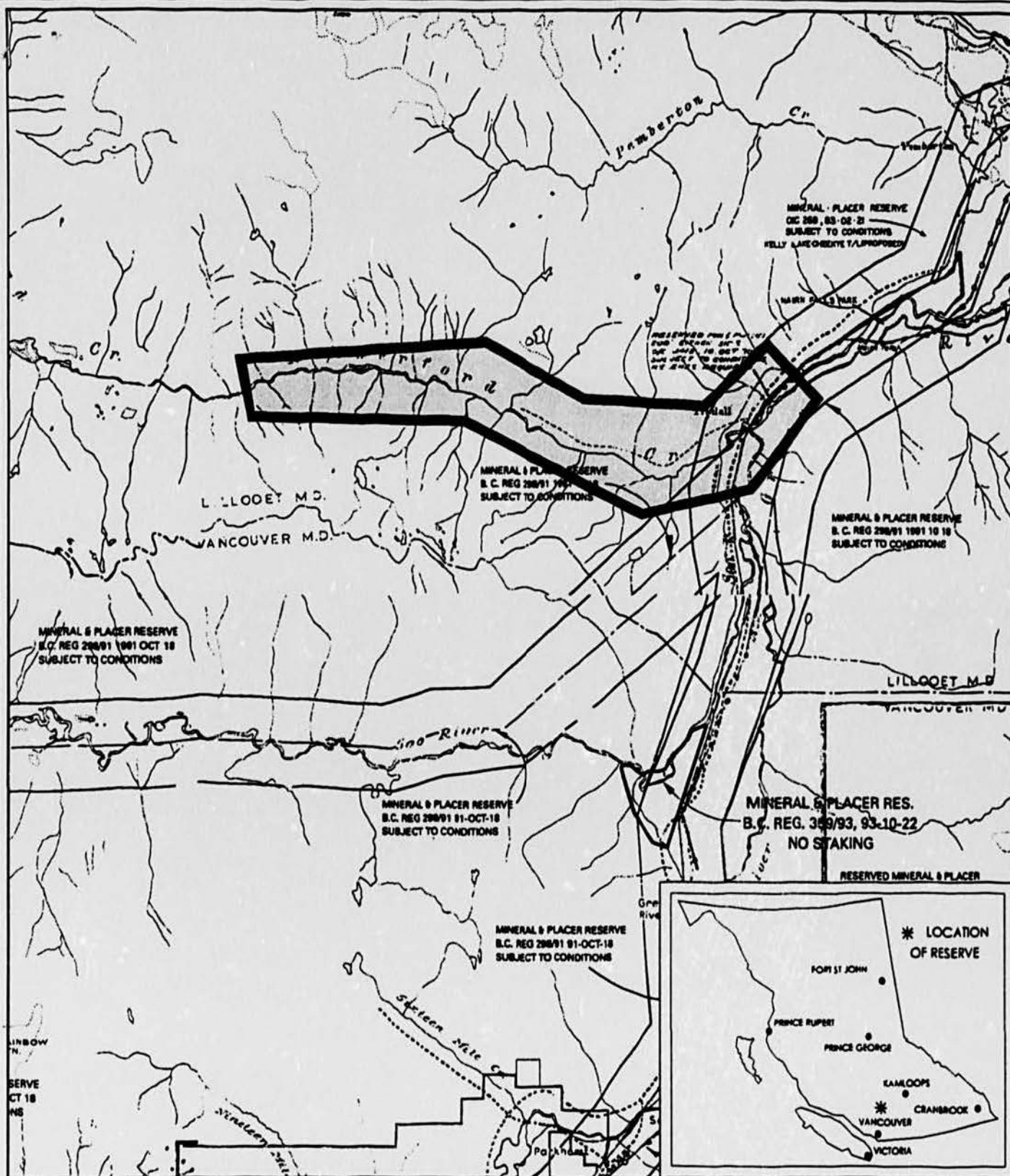
14280-03-1079 & 1080

1224/00/13




This is a summary sketch of the area shown in black on Mineral Titles Reference Maps (File 12000 01)

 BRITISH COLUMBIA Ministry of Energy and Mines Mineral Titles Branch	NAME: MILLER CREEK PROJECT			
	MINING DIVISION: LILLOOET		SITE NO. 374958	
	LAND DISTRICT: LILLOOET		PREPARED BY: MT	SCALE 1 : 50 000
	MAPS: 092J07W		HECTARES: 1176	FILE NUMBER: 14280-03-1079



This is a summary sketch of the area shown in black on Mineral Titles Reference Maps (File 12000 01)

 <p>BRITISH COLUMBIA Ministry of Energy and Mines Mineral Titles Branch</p>	NAME: RUTHERFORD CREEK PROJECT		
	MINING DIVISION: LILLOOET		SITE NO. 374959
	LAND DISTRICT: LILLOOET		PREPARED BY: MT
	MAPS: 092J07W		SCALE 1 : 100 000
		HECTARES: 1481	FILE NUMBER: 14280-03-1080