

**PROVINCE OF BRITISH COLUMBIA**  
**REGULATION OF THE MINISTER OF**  
**ENERGY AND MINES**

*Mineral Tenure Act*

M 310

I, Dan Miller, Minister of Energy and Mines, order that

1. B.C. Reg. 287/88 is amended by adding to Schedule A:


**HATZIC AREA - New Westminster Mining Division, New Westminster Land District**

All that parcel or tract of land together with all that foreshore or land covered by water as shown outlined and shaded on the attached sketch.

2. Despite section 1, a free miner must not locate or record placer claims in the area named in section 1 for a period of 15 days from the date of deposit of this Regulation with the Registrar of Regulations.
3. Despite section 2, David Beaugie, free miner, may locate, or a free miner may locate for David Beaugie, placer claims in the area named in section 1 for a period of 15 days from the date of deposit of this Regulation with the Registrar of Regulations.

**SEP 13 2000**

*Date*



*Minister of Energy and Mines*

*(This part is for administrative purposes only and is not part of the Order.)*

**Authority under which Order is made:**

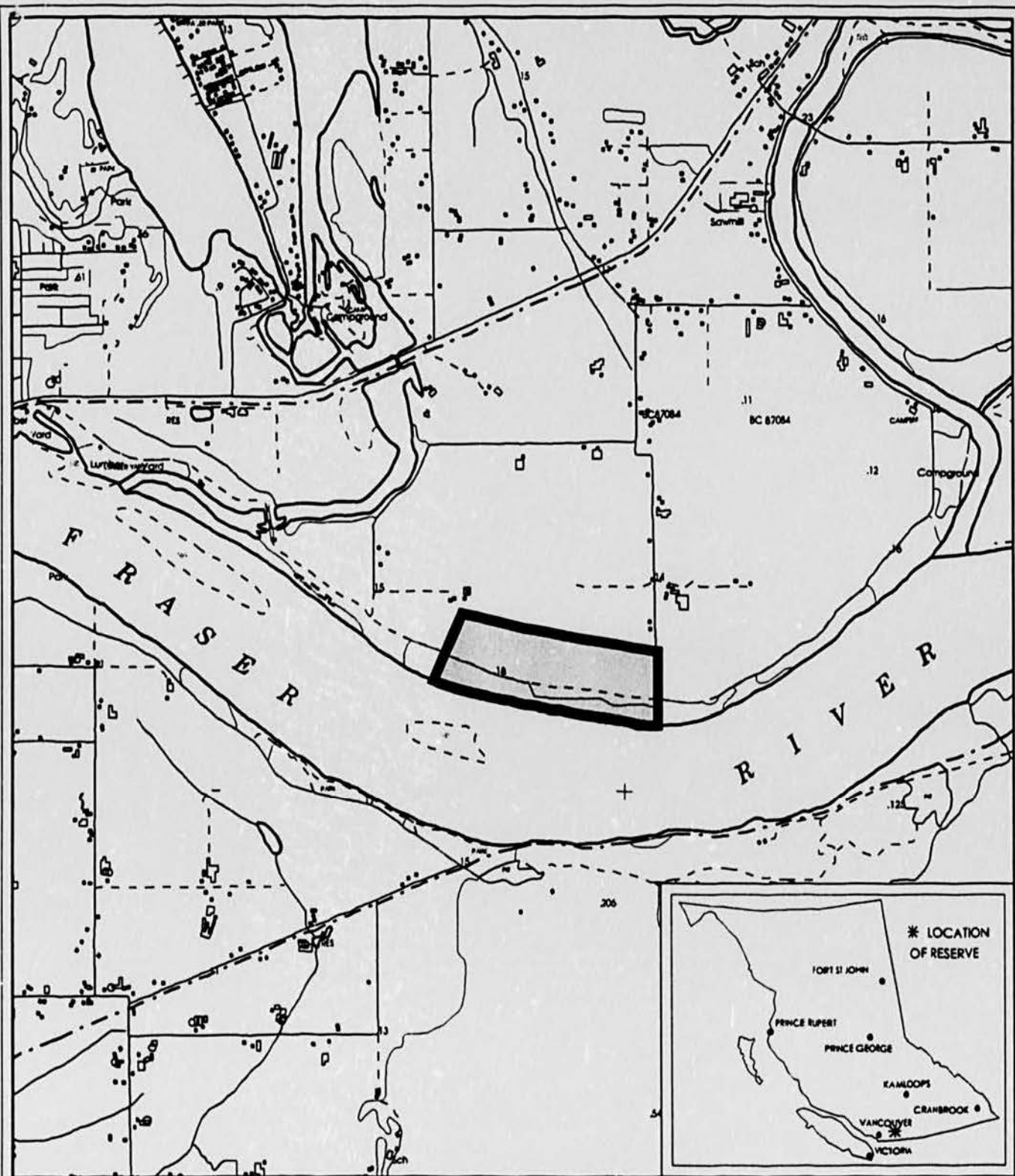
Act and section:- Mineral Tenure Act, Section 22, RS1996, c.292

Other (specify):- \_\_\_\_\_


August 10, 2000

13930-02-240

1324/00/13



This is a summary sketch of the area shown in black on Mineral Titles Reference Maps (File 12000 01)

 <b>BRITISH COLUMBIA</b> Ministry of Energy and Mines Mineral Titles Branch	<b>NAME: HATZIC AREA</b>			
	MINING DIVISION: NEW WESTMINSTER		SITE NO. 378108	
	LAND DISTRICT: NEW WESTMINSTER		PREPARED BY: KWD	SCALE 1:31 680
	MAPS: 092G01E		HECTARES: 50	FILE NUMBER: 13930 02 0240