

PROVINCE OF BRITISH COLUMBIA
REGULATION OF THE MINISTER OF
ENERGY AND MINES

Mineral Tenure Act

M 408

I, Glenn Robertson, Minister of Energy and Mines, order that

1. A reserve be established for minerals and placer minerals over the following lands in the Vancouver Mining Division, New Westminster Land District:

All those parcels or tracts of land together with all that foreshore or lands covered by water as shown outlined and shaded on the attached sketches.

2. A free miner must not locate or record a mineral or placer claim in the reserve created by section 1.

Dec 13, 00
Date


Minister of Energy and Mines

(This part is for administrative purposes only and is not part of the Order.)

Authority under which Order is made:

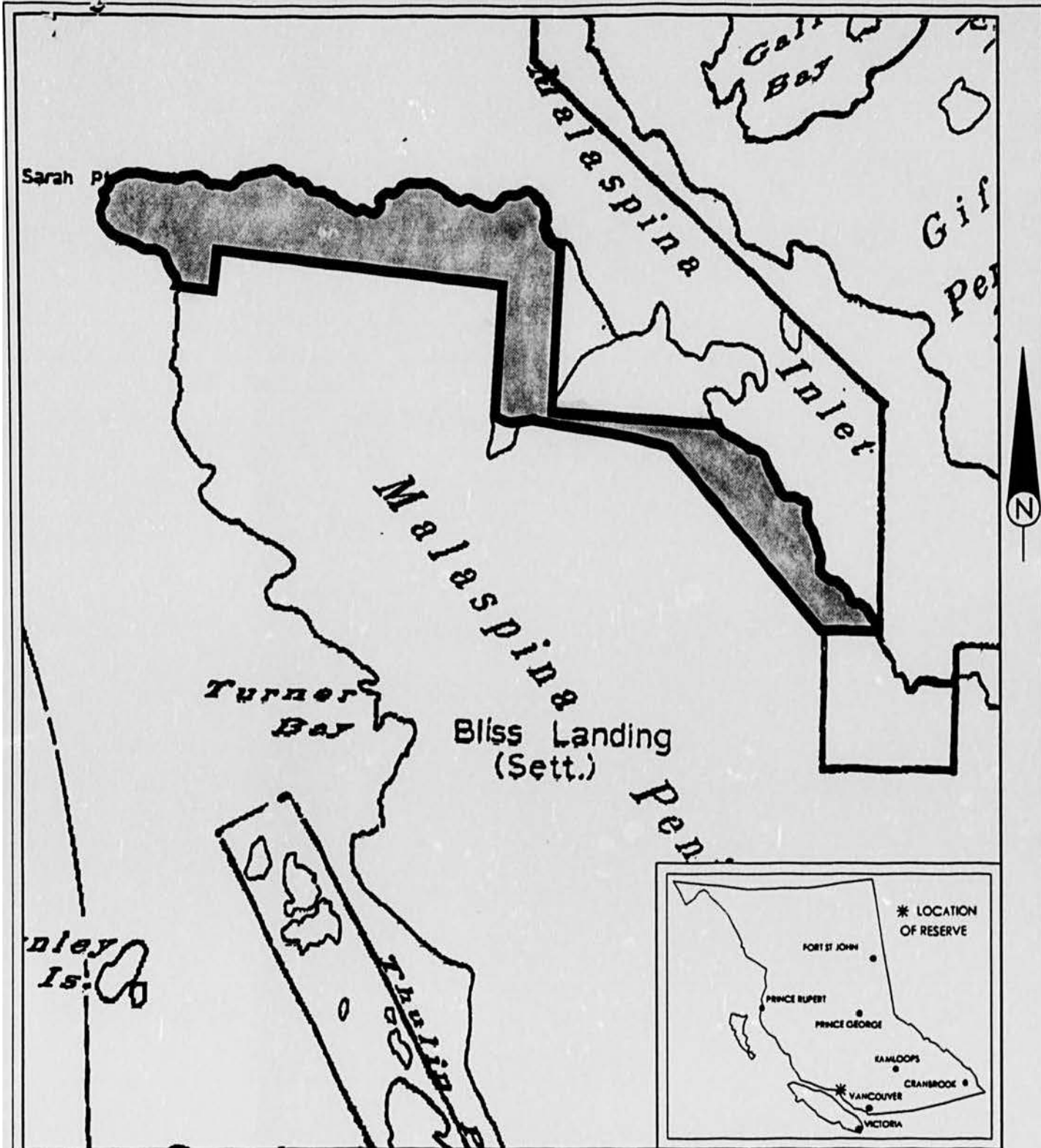
Act and section:- Mineral Tenure Act, Section 22, RS1996, c.292

Other (specify):- _____


November 9, 2000

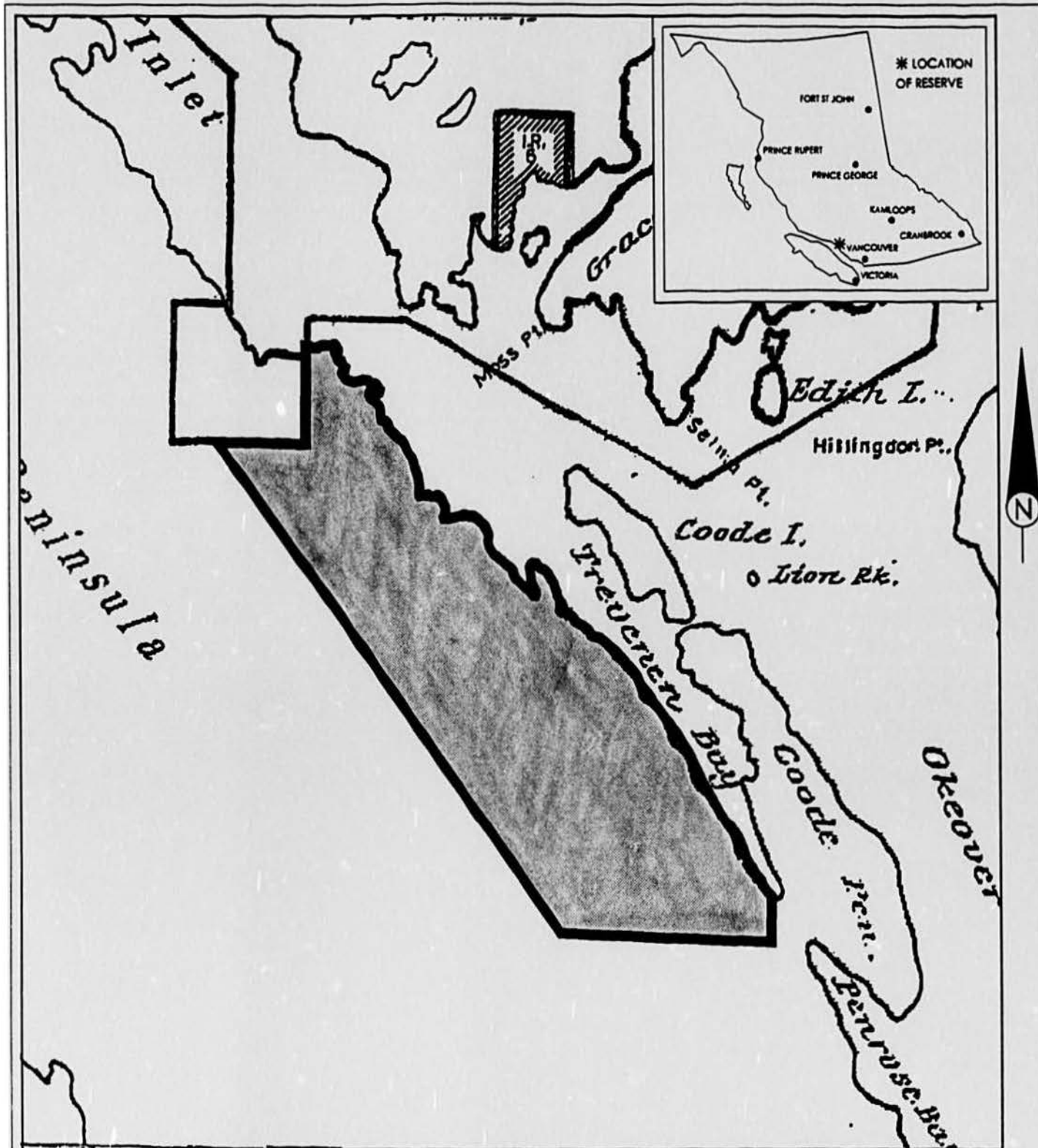
14280-03-1016

1706/00/13




This is a summary sketch of the area shown in black on Mineral Titles Reference Maps (File 12000 01)

 <p>Ministry of Energy and Mines</p> <p>Mineral Titles Branch</p>	NAME: MALASPINA PENINSULA-LOWER MAINLAND REGION - SITE 1		
	MINING DIVISION: VANCOUVER		SITE NO. 377364
	LAND DISTRICT: NEW WESTMINSTER		PREPARED BY: KWD
	MAPS: 092K02W		SCALE 1 : 31 680
		HECTARES: 195	FILE NUMBER: 14280 03 1016



This is a summary sketch of the area shown in black on Mineral Titles Reference Maps (File 12000 01)

 <p>Ministry of Energy and Mines</p> <p>Mineral Titles Branch</p>	NAME: MALASPINA PENINSULA-LOWER MAINLAND REGION - SITE 2		
	MINING DIVISION: VANCOUVER		SITE NO. 378914
	LAND DISTRICT: NEW WESTMINSTER		PREPARED BY: KWD
	MAPS: 092K02E, 092K02W		SCALE 1 : 31 680
		HECTARES: 391	FILE NUMBER: 14280 03 1016