

PROVINCE OF BRITISH COLUMBIA
REGULATION OF THE MINISTER OF
ENERGY AND MINES

Mineral Tenure Act

M 409

I, Glenn Robertson, Minister of Energy and Mines, order that

1. A reserve be established for minerals and placer minerals over the following land in the Mining Division and Land Districts listed in Schedule A:

All those parcels or tracts of land together with all that foreshore or lands covered by water as shown outlined and shaded on the attached sketches.

2. A free miner must not locate or record a mineral or placer claim in the reserve created by section 1.

Dec 13, 00
Date


Minister of Energy and Mines

(This part is for administrative purposes only and is not part of the Order.)

Authority under which Order is made:

Act and section:- Mineral Tenure Act, Section 22, RS1996, c.292

Other (specify):- _____

November 9, 2000

14280-03-1082

1704/00/13

GEORGESON ISLAND

Victoria Mining Division
Cowichan Land District

MILL FARM - SALT SPRING ISLAND

Victoria Mining Division
Saltspring Island South Land District

SATURNA ISLAND - SITE 1

Victoria Mining Division
Cowichan Land District

SATURNA ISLAND - SITE 2

Victoria Mining Division
Cowichan Land District

SATURNA ISLAND - SITE 3

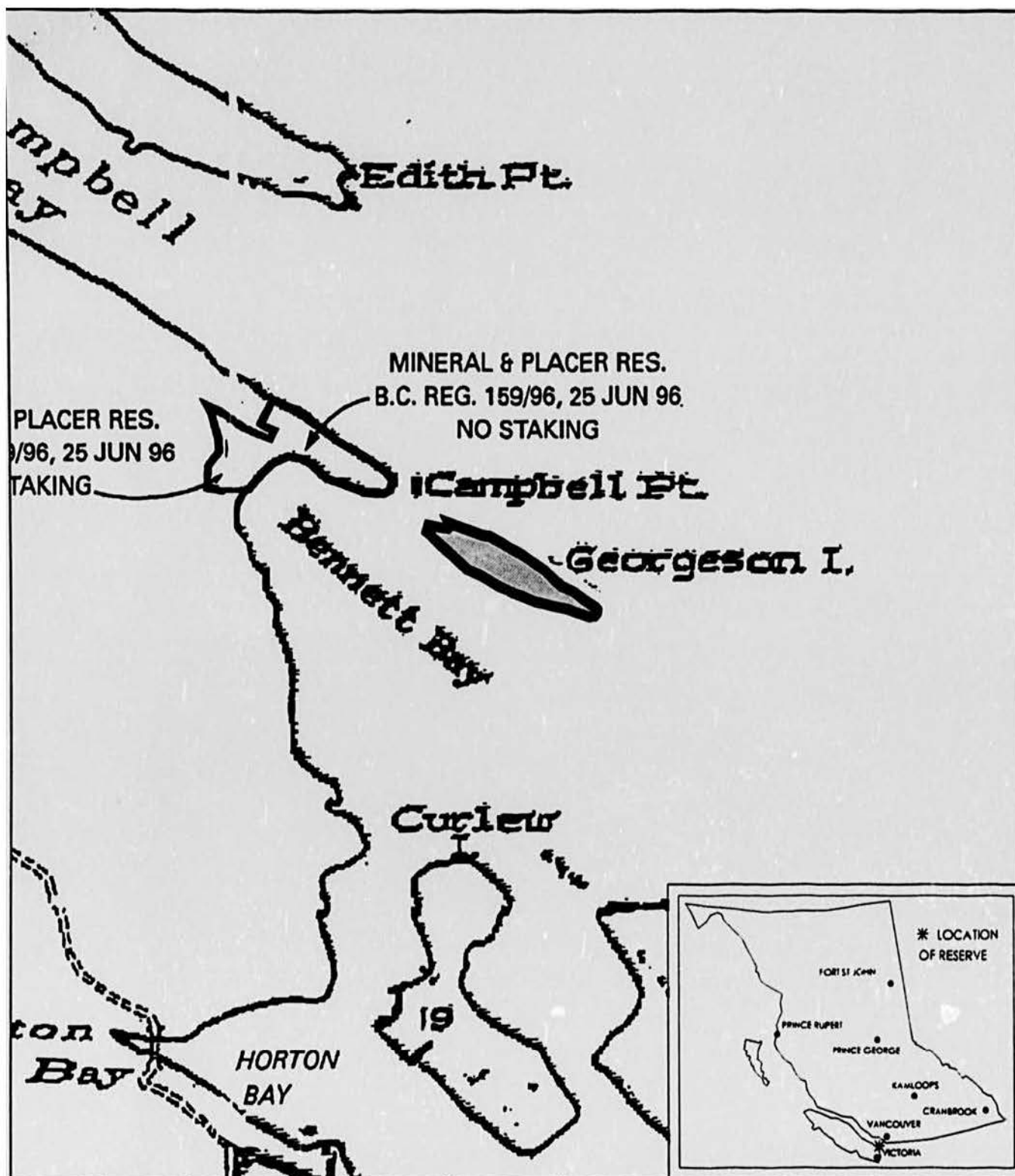
Victoria Mining Division
Cowichan Land District

SATURNA ISLAND - SITE 4


Victoria Mining Division
Cowichan Land District

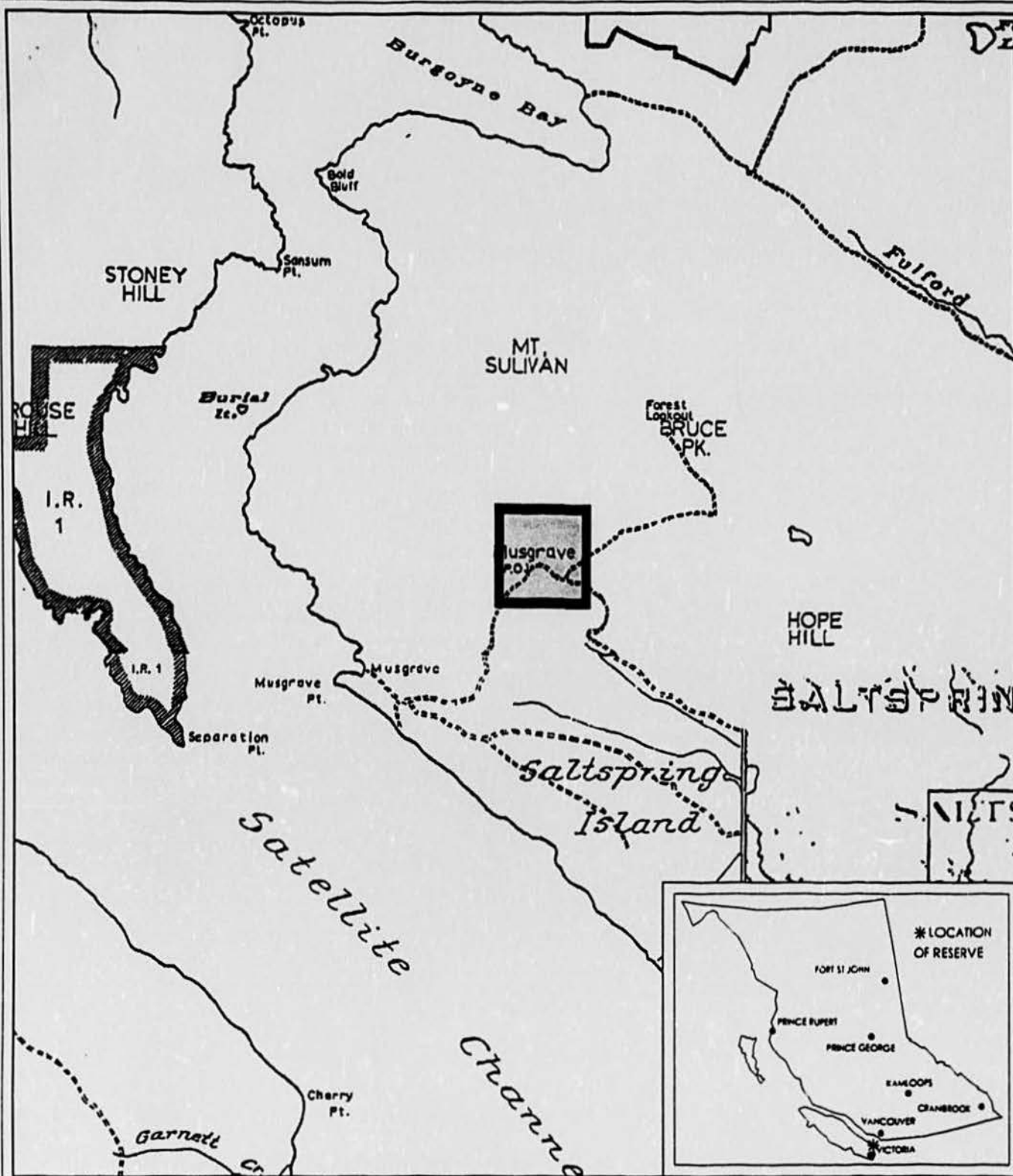
SATURNA ISLAND - SITE 5

Victoria Mining Division
Cowichan Land District




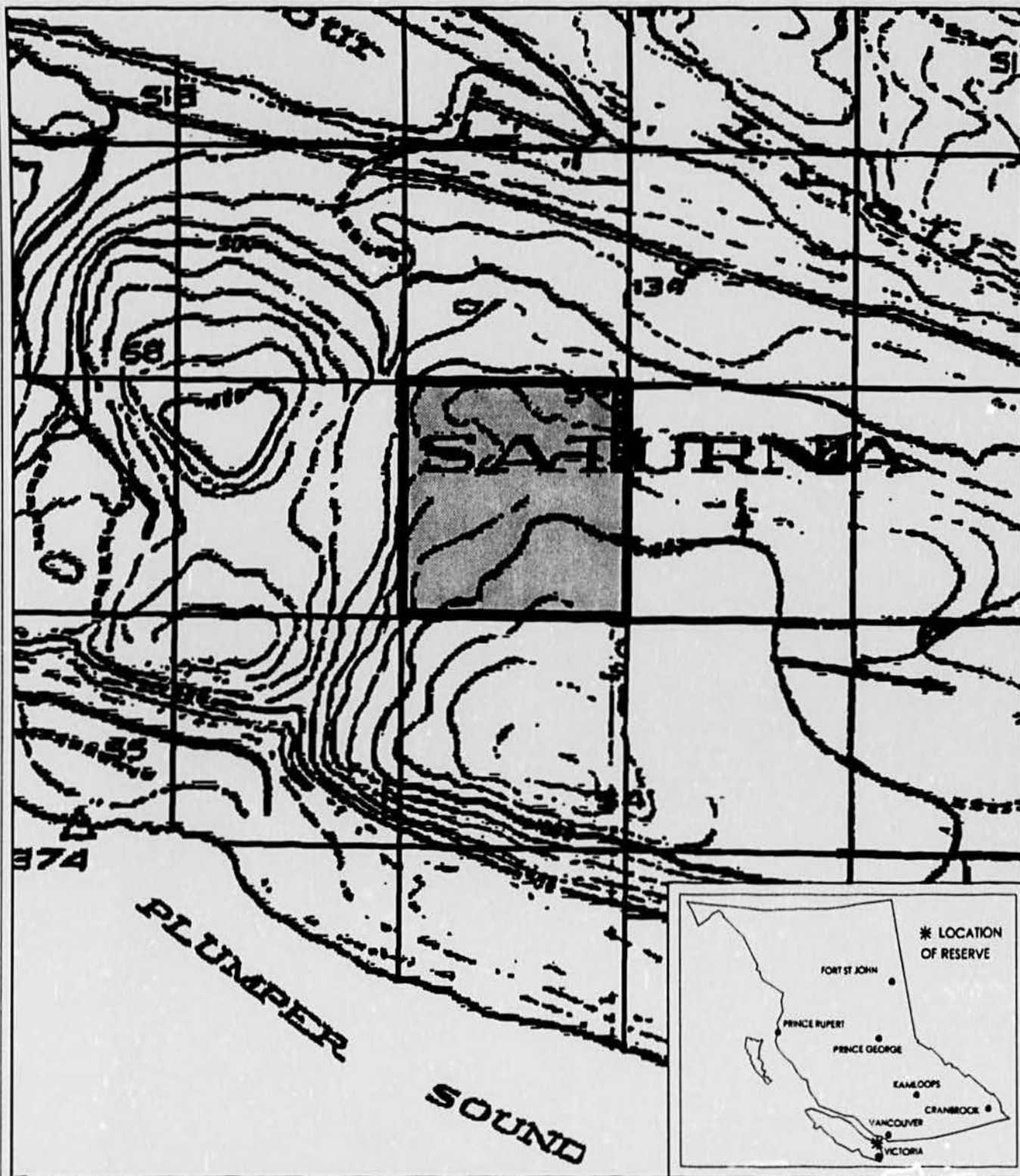
This is a summary sketch of the area shown in black on Mineral Titles Reference Maps (File 12000 01)

 BRITISH COLUMBIA Ministry of Energy and Mines Mineral Titles Branch	NAME: GEORGESON ISLAND			
	MINING DIVISION: VICTORIA		SITE NO. 375030	
	LAND DISTRICT: COWICHAN		PREPARED BY: KWD	SCALE 1 : 20 000
	MAPS: 092B14E		HECTARES: 7	FILE NUMBER: 14280 03 1082




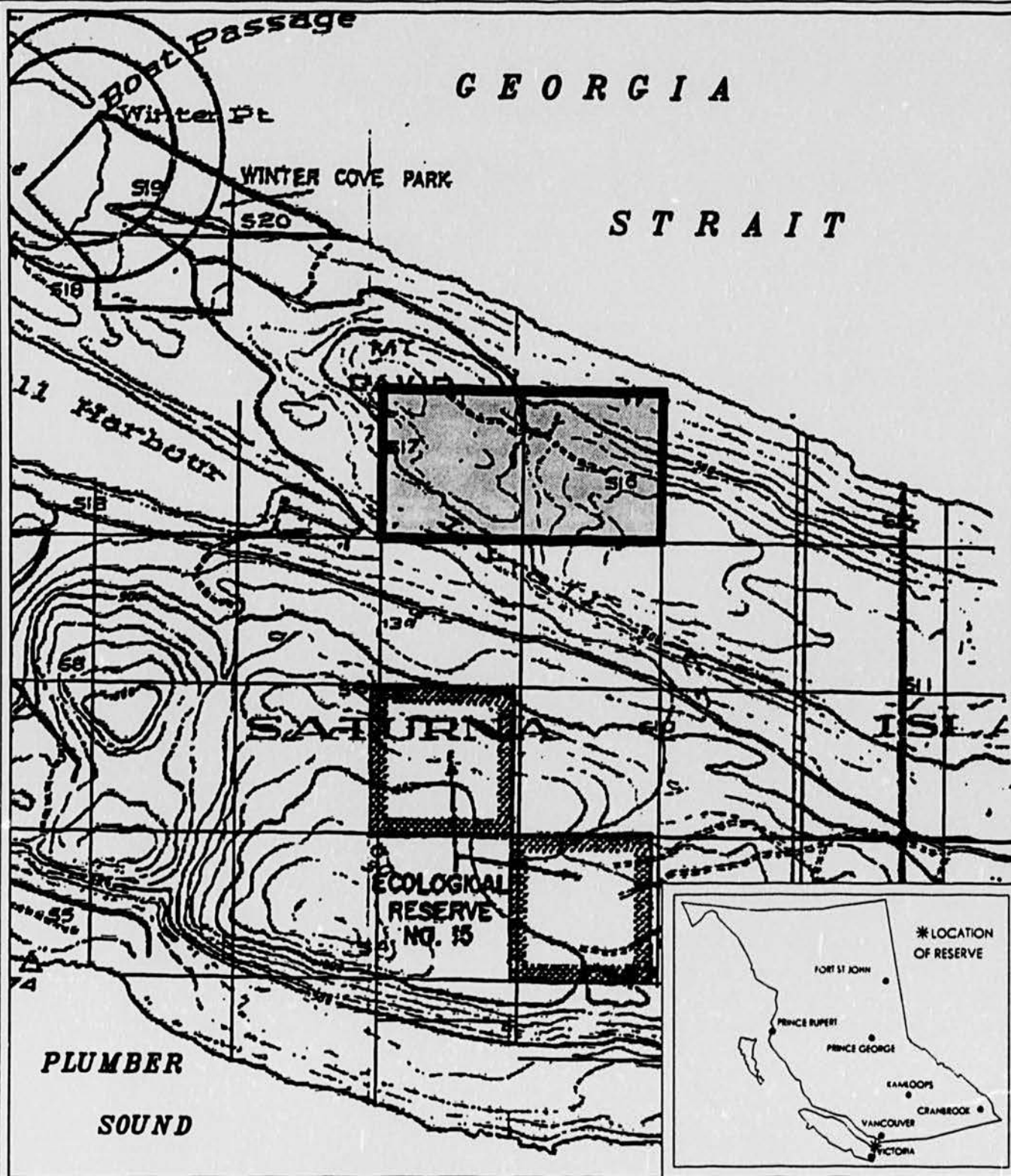
This is a summary sketch of the area shown in black on Mineral Titles Reference Maps (File 12000 01)

 BRITISH COLUMBIA Ministry of Energy and Mines Mineral Titles Branch	NAME: MILL FARM - SALT SPRING ISLAND		
	MINING DIVISION: VICTORIA		SITE NO. 375031
	LAND DISTRICT: SALTSPRING ISLAND SOUTH		PREPARED BY: KWD
	MAPS: 092B13E		SCALE 1 : 50 000
		HECTARES: 65	FILE NUMBER: 14280 03 1082




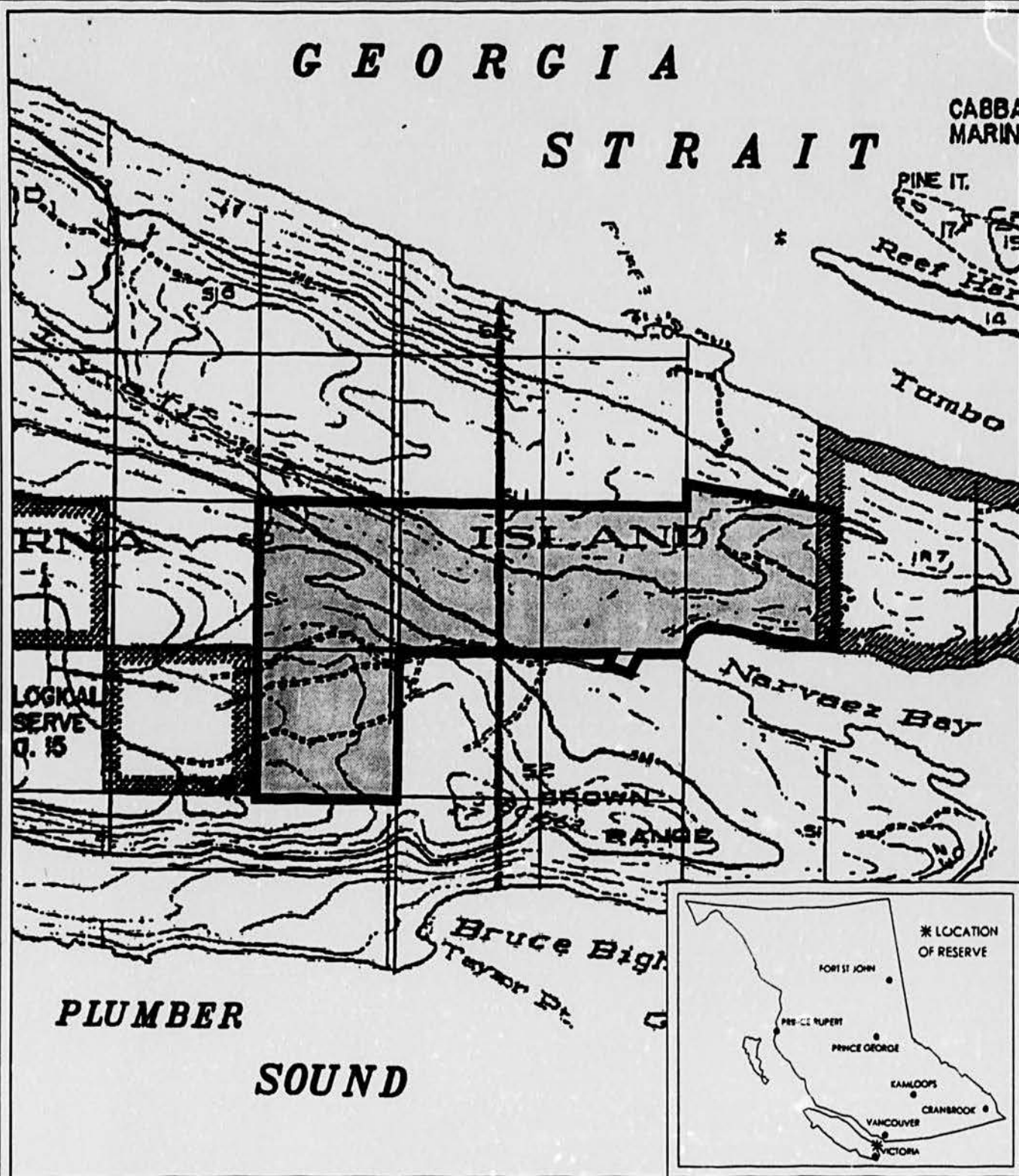
This is a summary sketch of the area shown in black on Mineral Titles Reference Maps (File 12000 01)

 Ministry of Energy and Mines Mineral Titles Branch	NAME: SATURNA ISLAND - SITE 1	
	MINING DIVISION: VICTORIA	SITE NO. 375029
	LAND DISTRICT: COWICHAN	PREPARED BY: KWD
	MAPS: 092B14E	SCALE 1 : 20 000
	HECTARES: 65	FILE NUMBER: 14280 03 1082




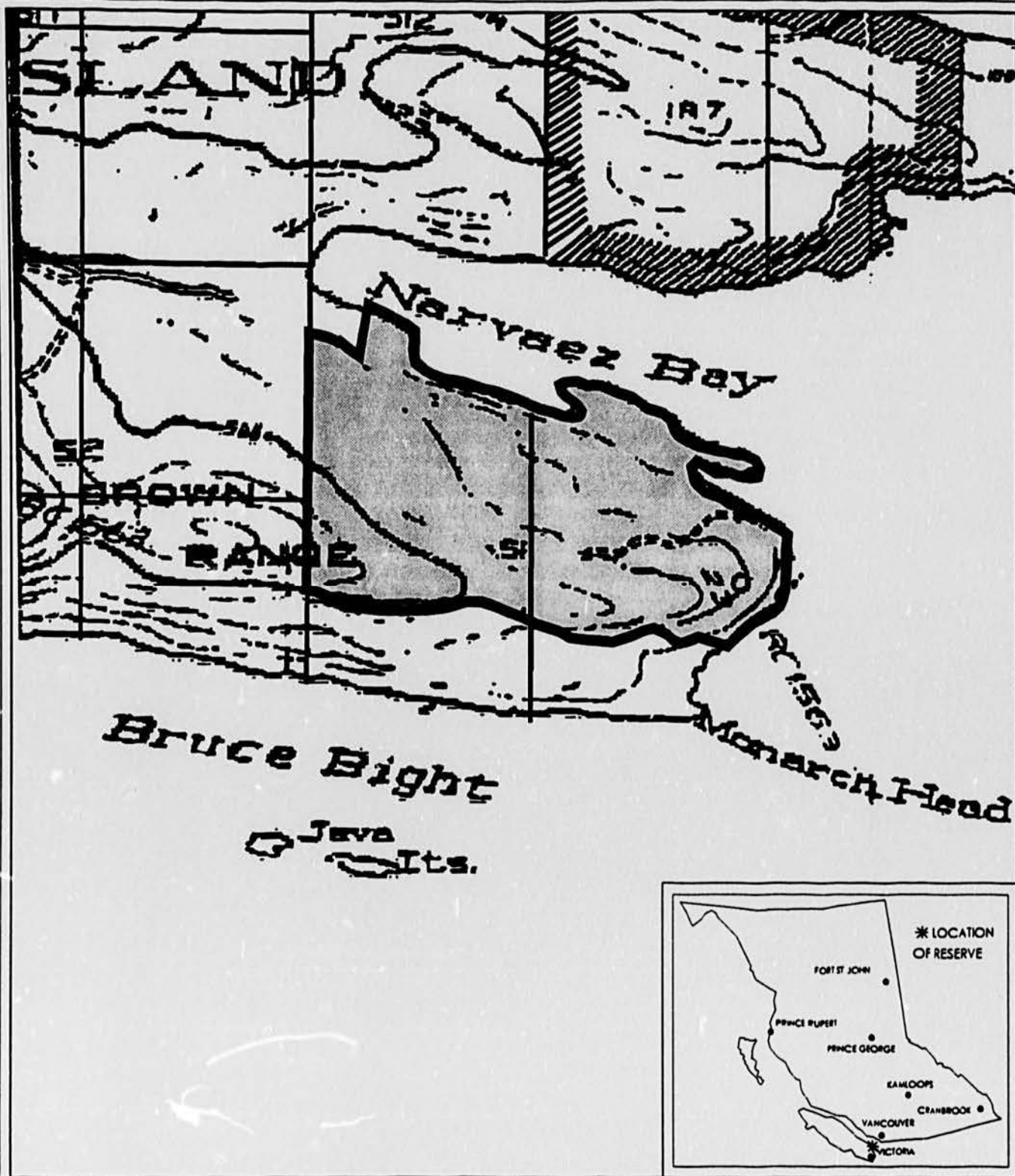
This is a summary sketch of the area shown in black on Mineral Titles Reference Maps (File 12000 01)

 BRITISH COLUMBIA Ministry of Energy and Mines Mineral Titles Branch	NAME: SATURNA ISLAND - SITE 2			
	MINING DIVISION: VICTORIA		SITE NO. 375032	
	LAND DISTRICT: COWICHAN		PREPARED BY: KWD	SCALE 1 : 31 680
	MAPS: 092B14E		HECTARES: 131	FILE NUMBER: 14280 03 1082




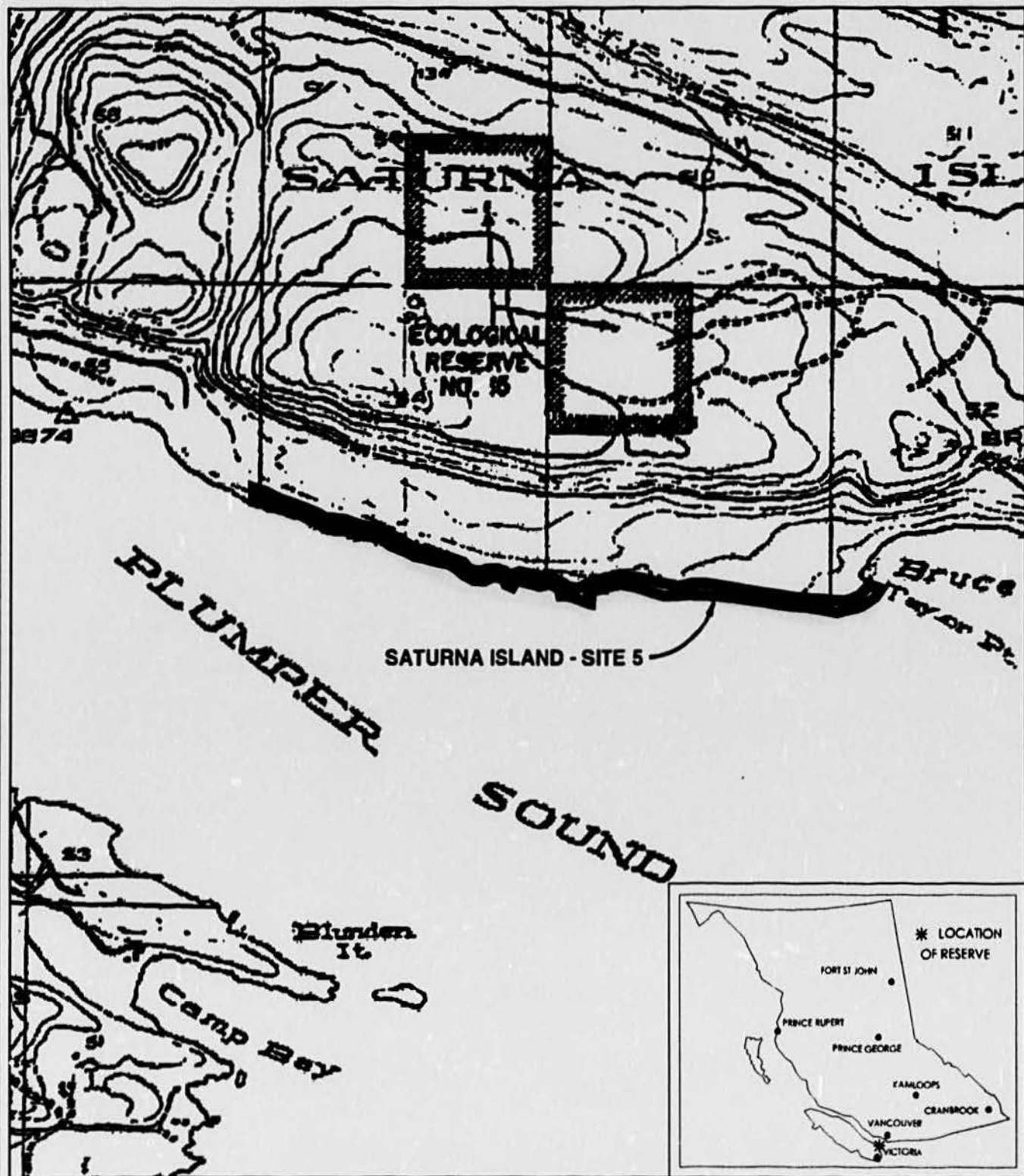
This is a summary sketch of the area shown in black on Mineral Titles Reference Maps (File 12000 01)

 <p>BRITISH COLUMBIA Ministry of Energy and Mines Mineral Titles Branch</p>	NAME: SATURNA ISLAND - SITE 3		
	MINING DIVISION: VICTORIA	SITE NO.	375033
	LAND DISTRICT: COWICHAN	PREPARED BY: KWD	SCALE 1 : 31 680
	MAPS: 092B14E	HECTARES: 327	FILE NUMBER: 14280 03 1082




This is a summary sketch of the area shown in black on Mineral Titles Reference Maps (File 12000 01)

 BRITISH COLUMBIA Ministry of Energy and Mines Mineral Titles Branch	NAME: SATURNA ISLAND - SITE 4		
	MINING DIVISION: VICTORIA		SITE NO. 375034
	LAND DISTRICT: COWICHAN		PREPARED BY: KWD
	MAPS: 092B14E		SCALE 1 : 20 000
		HECTARES: 131	FILE NUMBER: 14280 03 1082



This is a summary sketch of the area shown in black on Mineral Titles Reference Maps (File 12000 01)

 BRITISH COLUMBIA Ministry of Energy and Mines Mineral Titles Branch	NAME: SATURNA ISLAND - SITE 5		
	MINING DIVISION: VICTORIA	SITE NO.	375035
	LAND DISTRICT: COWICHAN	PREPARED BY: KWD	SCALE 1 : 31 680
	MAPS: 092B14E	HECTARES: 20	FILE NUMBER: 14280 03 1082