

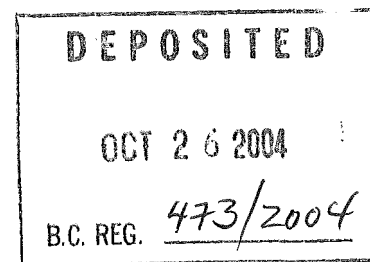
PROVINCE OF BRITISH COLUMBIA
REGULATION OF THE CHIEF GOLD COMMISSIONER
Mineral Tenure Act

I, Gerald German, Chief Gold Commissioner, Ministry of Energy and Mines, order that


1. A reserve is established for minerals and placer minerals over the following lands in the Mining Divisions and Land Districts listed in the attached Schedule:

All those parcels or tracts of land together with all that foreshore or lands covered by water as shown outlined and shaded on the attached sketches.

2. A free miner must not locate or record a mineral or placer claim in the reserve established by section 1.
3. The areas described in section 1 are designated as a coal land reserve.



October 26, 2004
Date



Chief Gold Commissioner, Ministry of Energy and Mines

(This part is for administrative purposes only and is not part of the Order.)

Authority under which Order is made:

Act and section:- Mineral Tenure Act, Section 22, RS1996, c.292; Coal Act, Section 21, SBC2004, c.15

Other (specify):- _____

October 22, 2004

14280-03-1164

1297/2003/13

SCHEDULE

BRIM RIVER

Skeena Mining Division
Range 4 Coast Land District

EXCHAMSIKS RIVER ADDITION

Skeena Mining Division
Range 5 Coast Land District

FOCH GILTOYEES

Skeena Mining Division
Range 4 Coast Land District

GITNADOIKS PROTECTED AREA

Skeena Mining Division
Range 5 Coast Land District

JESSIE FALLS

Skeena Mining Division
Range 4 Coast Land District

KITSUMKALUM LAKE NORTH

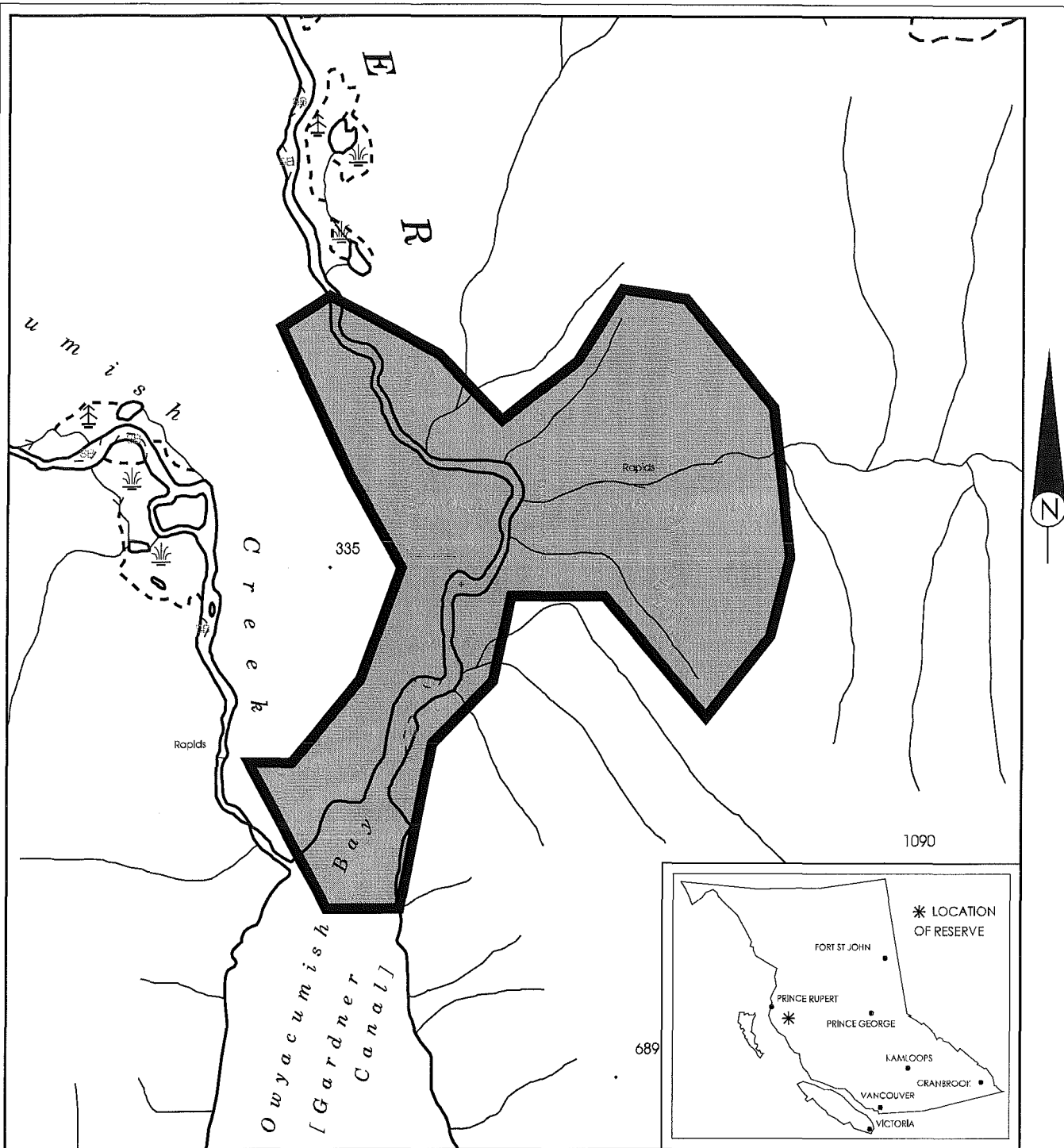
Skeena Mining Division
Range 5 Coast Land District

LUNDMARK BOG


Skeena Mining Division
Range 5 Coast Land District

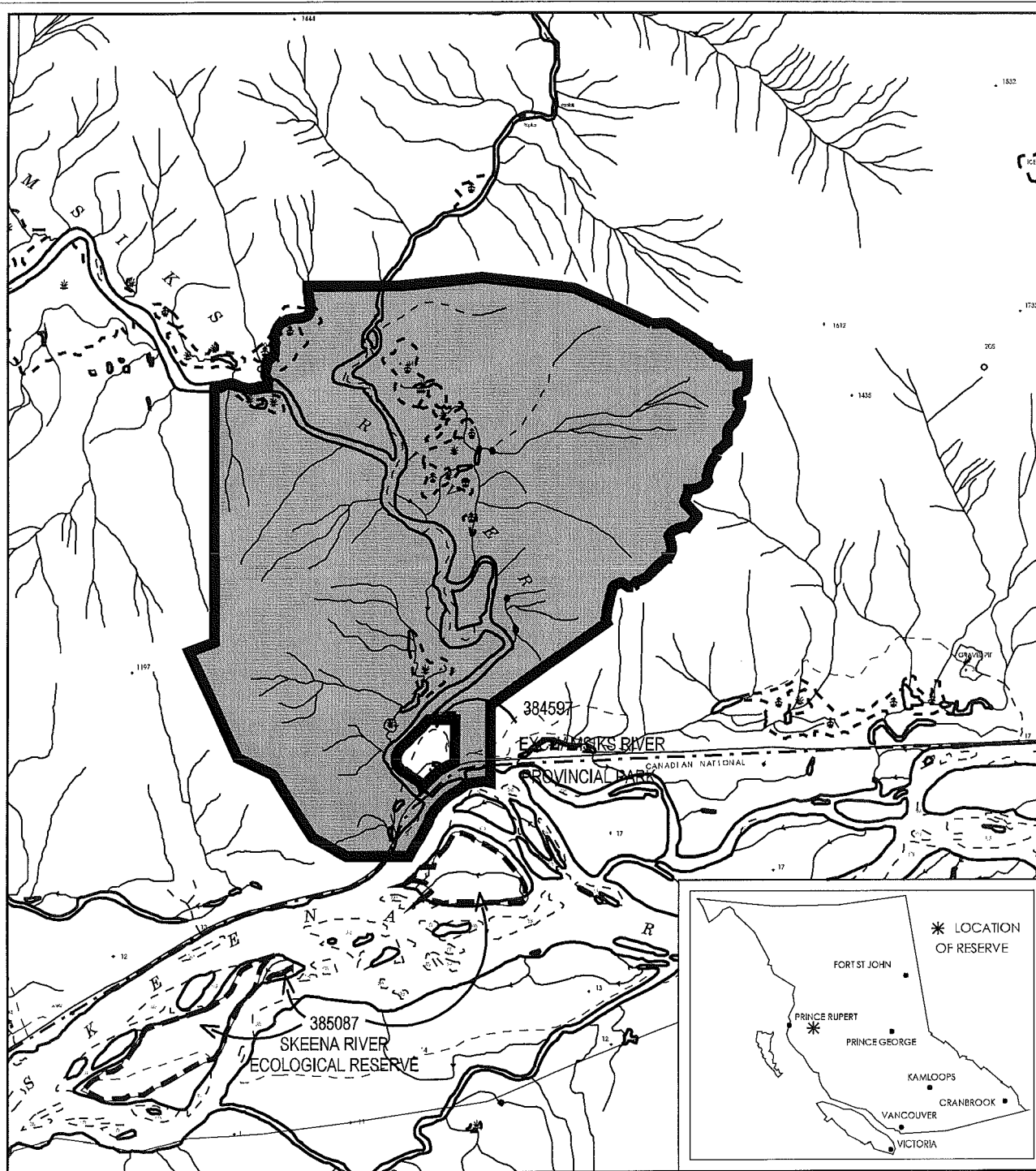
SWAN CREEK

Omineca Mining Division
Range 5 Coast Land District




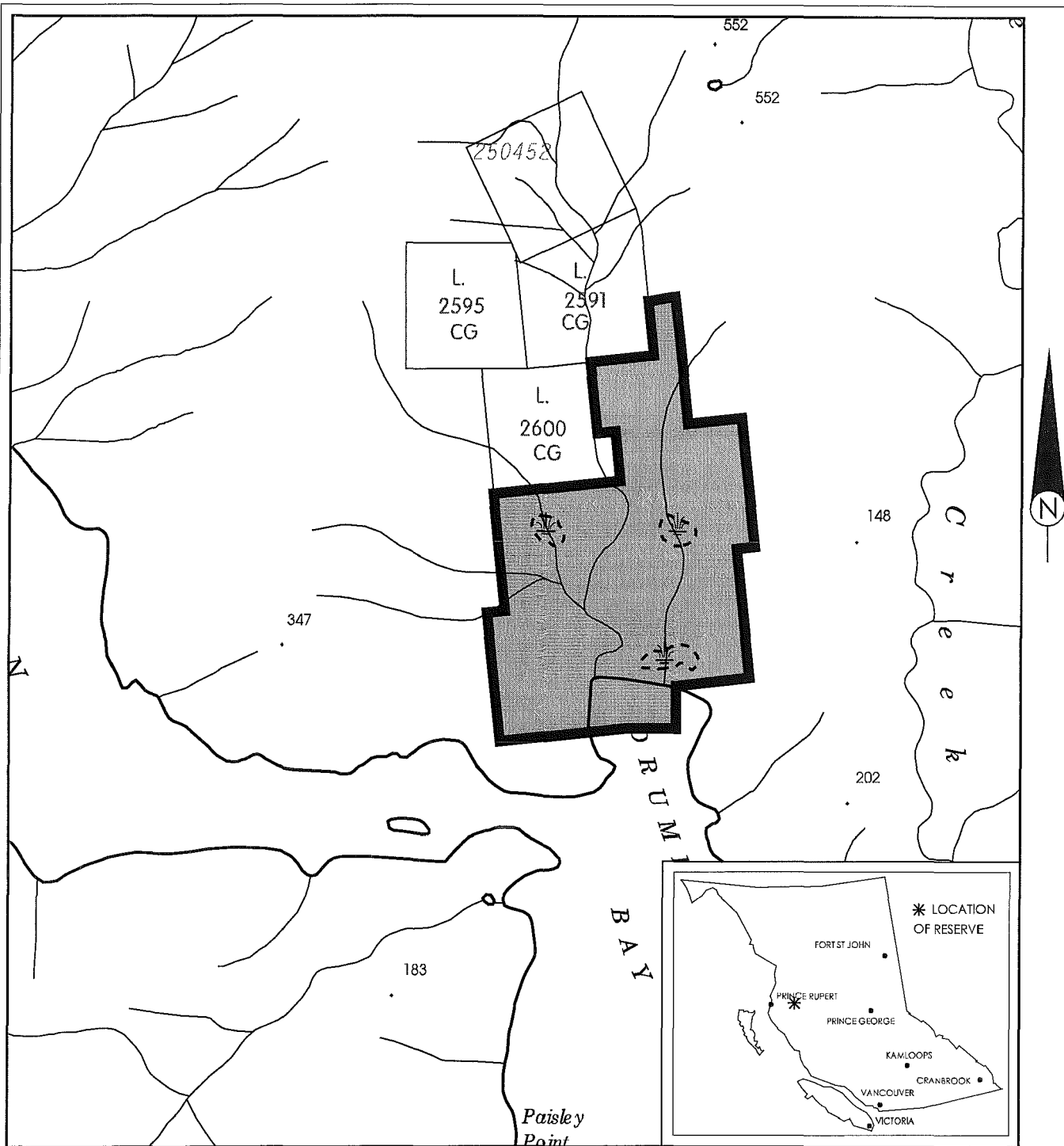
This is a summary sketch of the area shown in black on Mineral Titles Reference Maps (File 12000 01)

 BRITISH COLUMBIA Ministry of Energy and Mines Ministry of Sustainable Resource Management	NAME BRIM RIVER			
	MINING DIVISION SKEENA		SITE NUMBER 414828	
	LAND DISTRICT RANGE 4 COAST		PREPARED HJL 2004 OCT 21	SCALE 1 : 20 000
	MAPS 103H059		HECTARES 202	FILE NUMBER 14280 03 1164




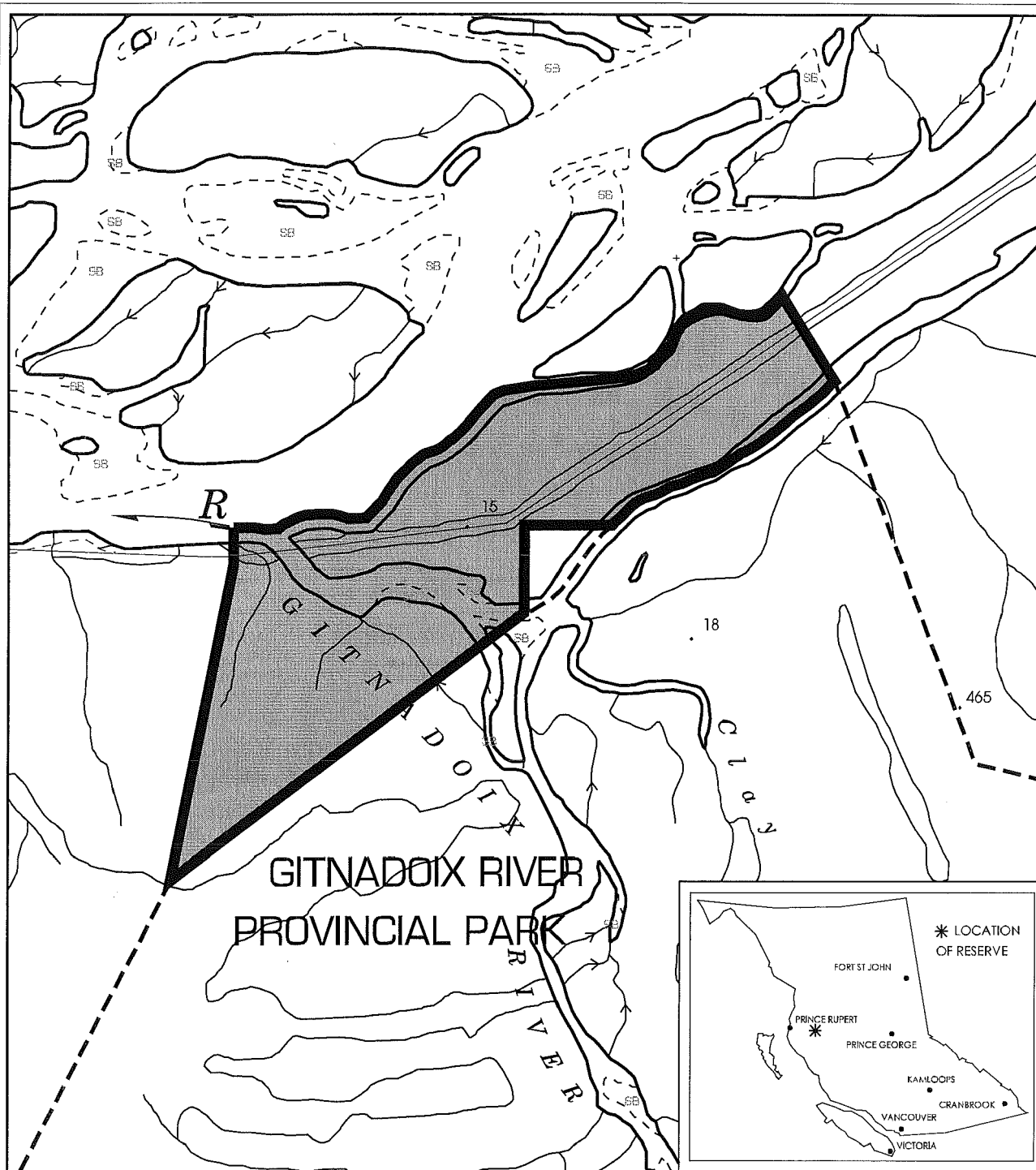
This is a summary sketch of the area shown in black on Mineral Titles Reference Maps (File 12000 01)

 <p>BRITISH COLUMBIA Ministry of Energy and Mines Ministry of Sustainable Resource Management</p>	NAME EXCHAMSIKS RIVER ADDITION		
	MINING DIVISION SKEENA		SITE NUMBER 414827
	LAND DISTRICT RANGE 5 COAST		PREPARED HJL 2004 OCT 21
	MAPS 1031034		SCALE 1 : 50 000
		HECTARES 1558	FILE NUMBER 14280 03 1164




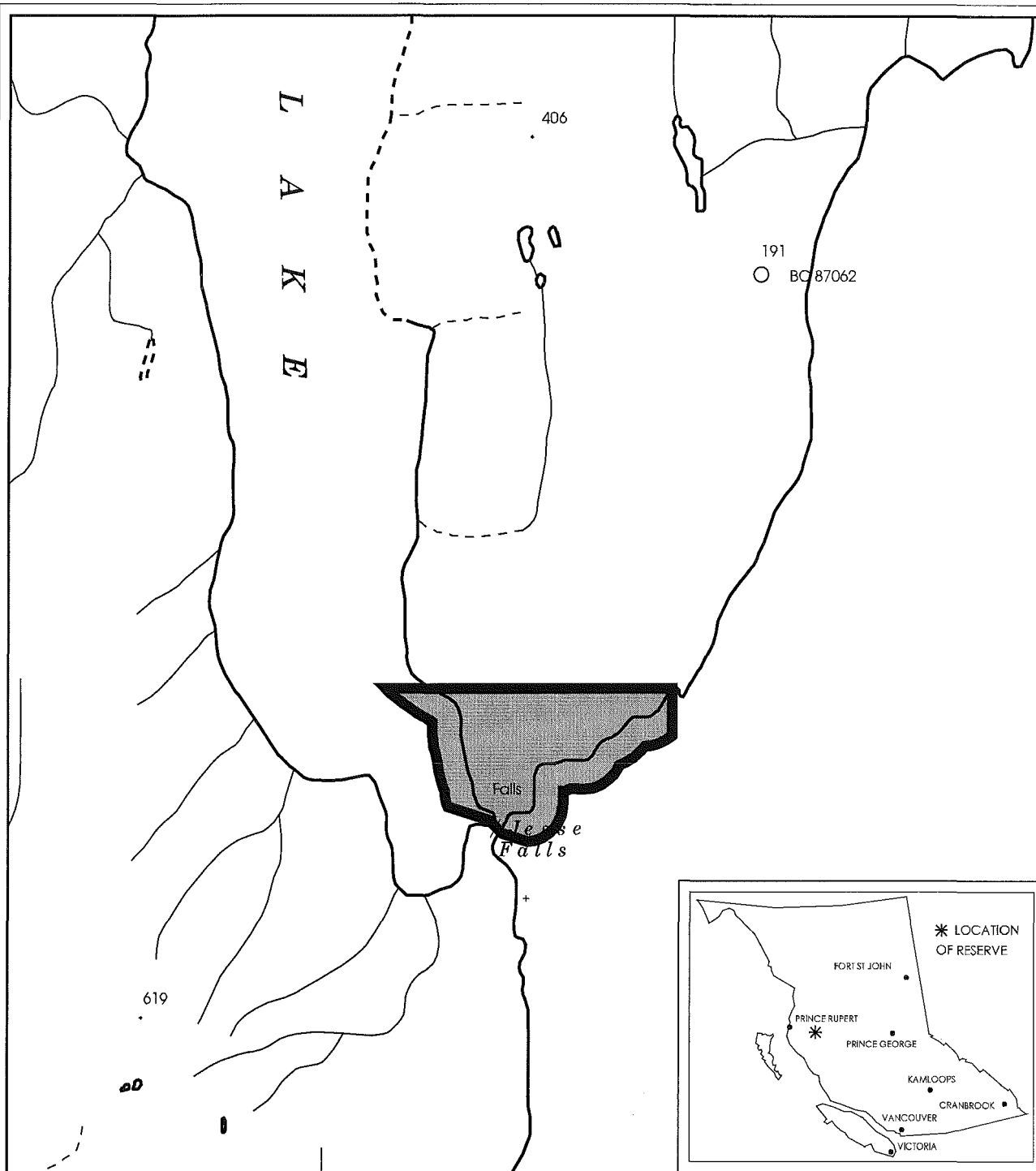
This is a summary sketch of the area shown in black on Mineral Titles Reference Maps (File 12000 01)

 <p>BRITISH COLUMBIA Ministry of Energy and Mines Ministry of Sustainable Resource Management</p>	NAME FOCH GILTOYEES		
	MINING DIVISION SKEENA		SITE NUMBER 414830
	LAND DISTRICT RANGE 4 COAST		PREPARED HJL 2004 OCT 22
	MAPS 103H075		SCALE 1 : 20 000
	HECTARES 94		FILE NUMBER 14280 03 1164




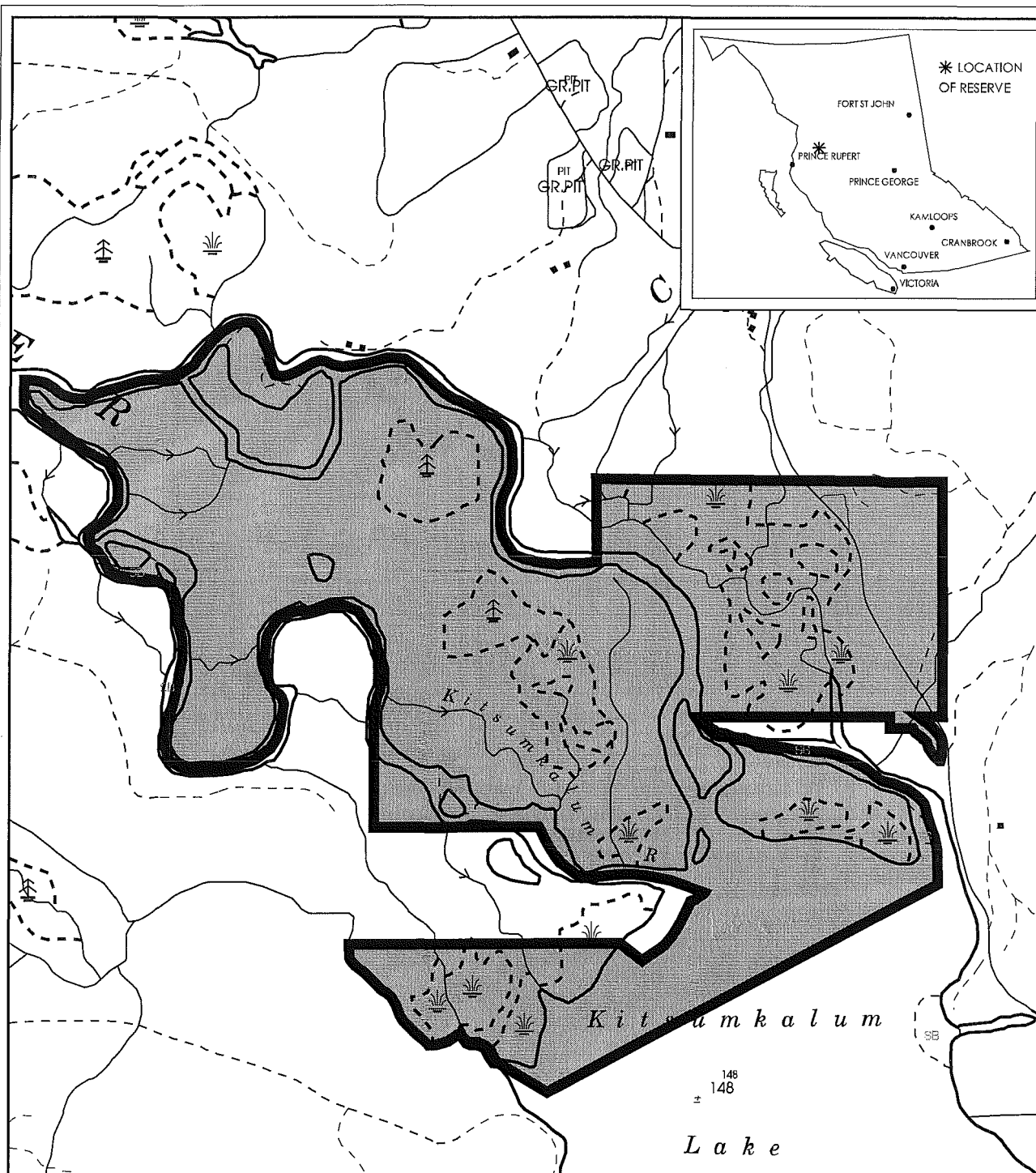
This is a summary sketch of the area shown in black on Mineral Titles Reference Maps (File 12000 01)

 BRITISH COLUMBIA Ministry of Energy and Mines Ministry of Sustainable Resource Management	NAME GITNADOIXS PROTECTED AREA		
	MINING DIVISION SKEENA		SITE NUMBER 414829
	LAND DISTRICT RANGE 5 COAST		PREPARED HJL 2004 OCT 21
	MAPS 1031034, 035		SCALE 1 : 20 000
		HECTARES 145	FILE NUMBER 14280 03 1164




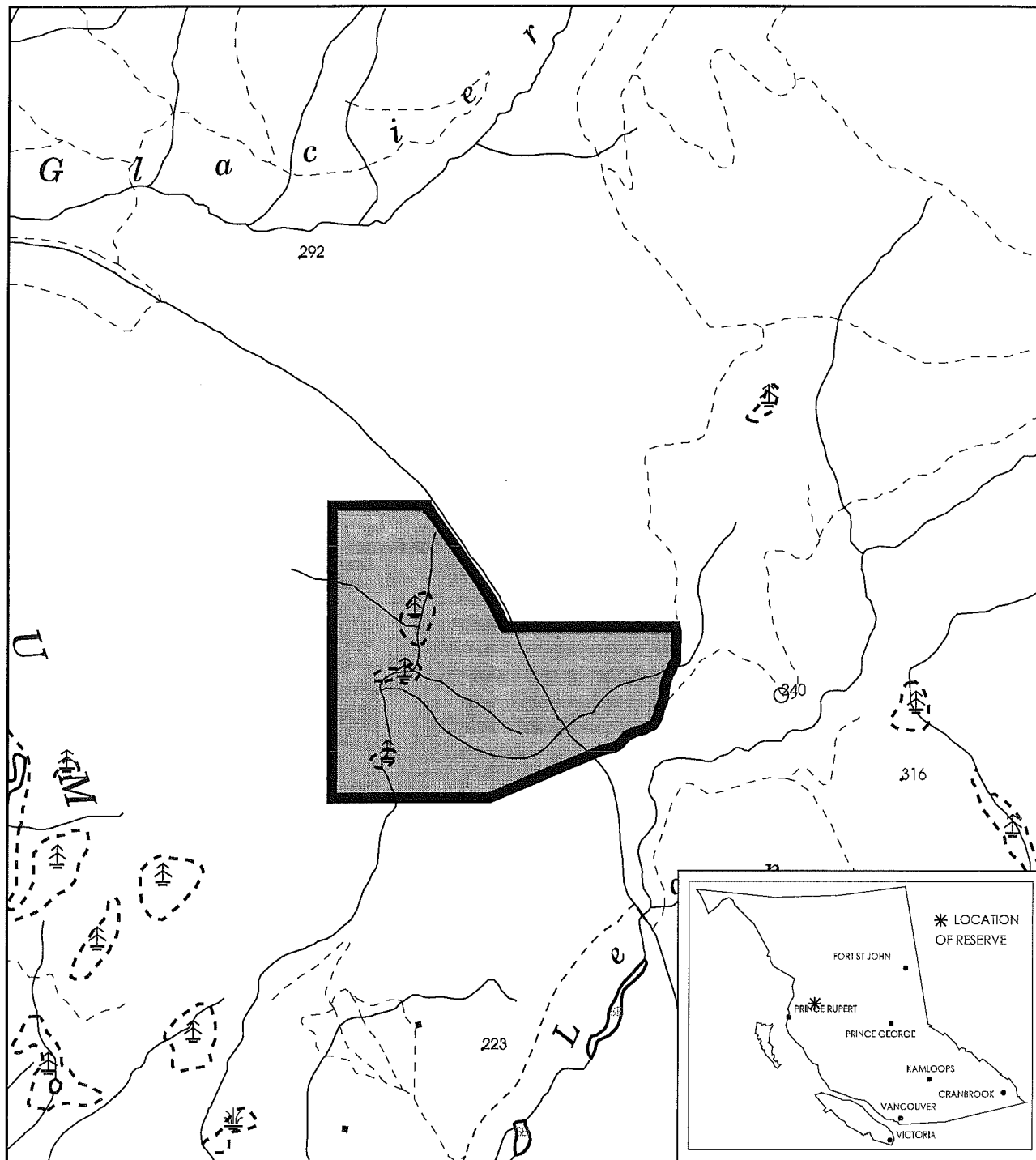
This is a summary sketch of the area shown in black on Mineral Titles Reference Maps (File 12000 01)

 Ministry of Energy and Mines Ministry of Sustainable Resource Management	NAME JESSIE FALLS		
	MINING DIVISION SKEENA		SITE NUMBER 414826
	LAND DISTRICT RANGE 4 COAST		PREPARED HJL 2004 OCT 21
	MAPS 103H086		SCALE 1 : 20 000
		HECTARES 32	FILE NUMBER 14280 03 1164




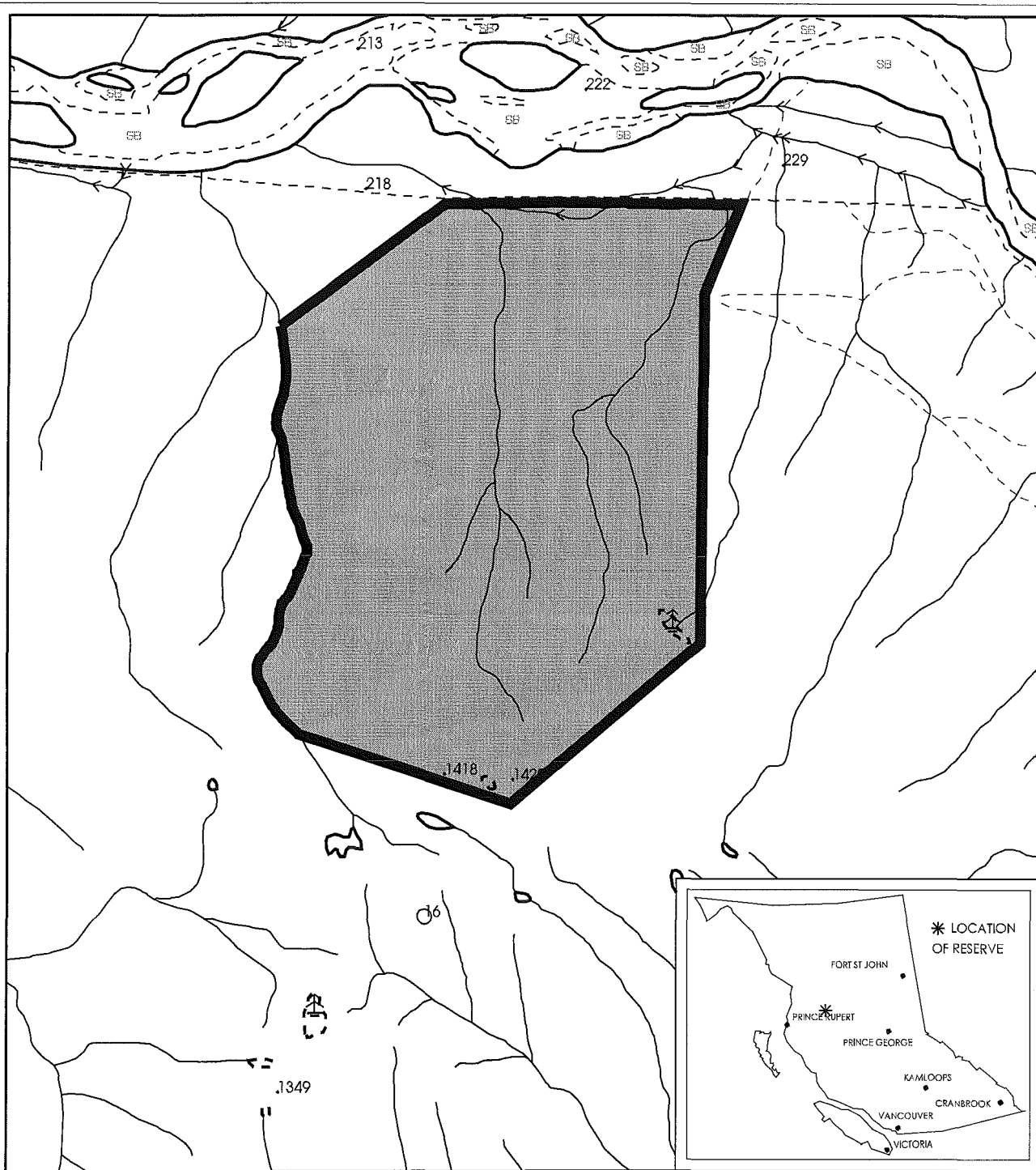
This is a summary sketch of the area shown in black on Mineral Titles Reference Maps (File 12000 01)

 Ministry of Energy and Mines Ministry of Sustainable Resource Management	NAME KITSUMKALUM LAKE NORTH		
	MINING DIVISION SKEENA		SITE NUMBER 414824
	LAND DISTRICT RANGE 5 COAST		PREPARED HJL 2004 OCT 21
	MAPS 1031086, 087		SCALE 1 : 20 000
		HECTARES 419	FILE NUMBER 14280 03 1164




This is a summary sketch of the area shown in black on Mineral Titles Reference Maps (File 12000 01)

 BRITISH COLUMBIA Ministry of Energy and Mines Ministry of Sustainable Resource Management	NAME LUNDMARK BOG		
	MINING DIVISION SKEENA		SITE NUMBER 414823
	LAND DISTRICT RANGE 5 COAST		PREPARED HJL 2004 OCT 21
	MAPS RANGE 5 COAST 1031067		SCALE 1 : 20 000
		HECTARES 81	FILE NUMBER 14280 03 1164



This is a summary sketch of the area shown in black on Mineral Titles Reference Maps (File 12000 01)

 BRITISH COLUMBIA Ministry of Energy and Mines Ministry of Sustainable Resource Management	NAME SWAN CREEK		
	MINING DIVISION OMINECA		SITE NUMBER 414825
	LAND DISTRICT RANGE 5 COAST		PREPARED HJL 2004 OCT 21
	MAPS 103I050		SCALE 1 : 20 000
		HECTARES 266	FILE NUMBER 14280 03 1164